

MAPPED, EDITED, AND PUBLISHED BY THE GEOLOGICAL SURVEY

CONTROL BY USC&GS

HYDROGRAPHY COMPILED FROM USC&GS CHARTS 8536 (1:80,728 SCALE) 8537 (1:81,529 SCALE), AND 8556 (1:350,000 SCALE)

COMPILED IN 1955 FROM U.S. GEOLOGICAL SURVEY 1:63,360 SERIES MAPS 1954. AERIAL PHOTOGRAPHS TAKEN 1952



UNIVERSAL TRANSVERSE MERCATOR PROJECTION, ZONE 5  
1927 NORTH AMERICAN DATUM

ENTIRE LAND AREA OF KODIAK ISLAND IS WITHIN THE KODIAK NATIONAL WILDLIFE REFUGE

UNCHECKED ELEVATIONS ARE SHOWN IN BROWN AND BLUE

USGS  
Historical File  
Topographic Division

SCALE 1:250,000



CONTOUR INTERVAL 200 FEET  
DASHED LINES REPRESENT 100 FOOT CONTOURS

DATUM IS MEAN SEA LEVEL

DEPTH CURVES IN FEET—DATUM IS MEAN LOWER LOW WATER

SHORELINE SHOWN REPRESENTS THE APPROXIMATE LINE OF MEAN HIGH WATER

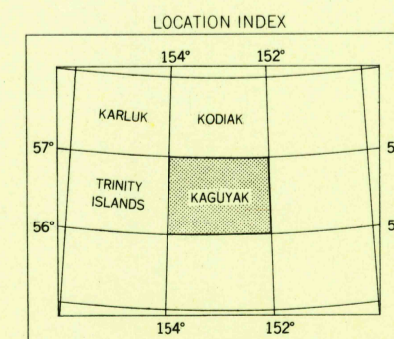
1955 MAGNETIC DECLINATION AT SOUTH EDGE OF SHEET VARIES FROM 34° TO 36° EAST

THIS MAP IS AVAILABLE IN BOTH SHADED RELIEF AND CONTOUR EDITIONS

FOR SALE BY U.S. GEOLOGICAL SURVEY

FAIRBANKS, ALASKA FEDERAL CENTER, DENVER, COLORADO WASHINGTON 25, D.C.

A FOLDER DESCRIBING TOPOGRAPHIC MAPS AND SYMBOLS IS AVAILABLE ON REQUEST



INTERIOR-GEOLOGICAL SURVEY, WASHINGTON, D. C. 20560-10

M 8-3003

6-13-1956  
2,155

June 13, 1956  
2155  
FIL  
TOPOG

KAGUYAK, ALASKA  
N5600—W15200/60X120

1952

USGS  
Historical File  
Topographic Division