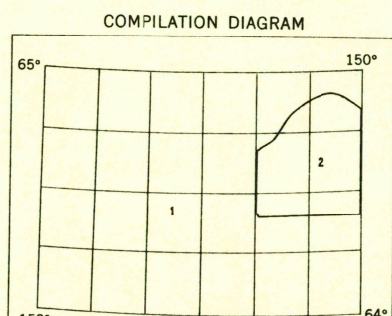


MAPPED, EDITED, AND PUBLISHED BY THE GEOLOGICAL SURVEY
CONTROL BY US&GS

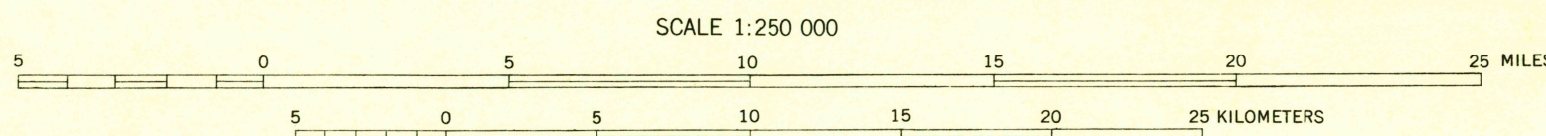
CULTURE AND DRAINAGE IN PART COMPILED FROM TRIMETROGON
PHOTOGRAPHY, 1943. TOPOGRAPHY COMPILED FROM ORIGINAL
SURVEYS OF THE GEOLOGICAL SURVEY AND OTHER
SOURCES, 1917-1948.

UNIVERSAL TRANSVERSE MERCATOR PROJECTION, ZONE 5



1. TOPOGRAPHY FROM ALASKA MAP 27
RECONNAISSANCE GEOLOGIC MAP OF
COSMA-NORTH REGION, US&G BASE
FAIRBANKS (77C) AND US&G BASE
RUMY (77D)
2. TRIMETROGON PLANIMETRY ONLY

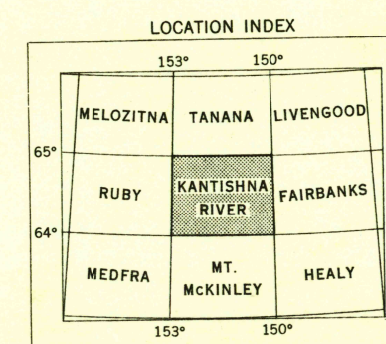
PROVISIONAL COMPILATION PENDING AVAILABILITY OF
NEW PHOTOGRAPHY AND SURVEYS OF A HIGHER ORDER



CONTOUR INTERVALS 200 AND 1000 FEET
AREAS NOT SURVEYED IN DETAIL INDICATED BY BROKEN LINES
DATUM IS MEAN SEA LEVEL

1948 MAGNETIC DECLINATION AT SOUTH EDGE OF SHEET VARIES FROM 26°00' TO 27°30' EAST

FOR SALE BY U. S. GEOLOGICAL SURVEY, FEDERAL CENTER, DENVER, COLORADO OR WASHINGTON 25, D. C.
A FOLDER DESCRIBING TOPOGRAPHIC MAPS AND SYMBOLS IS AVAILABLE ON REQUEST



ROAD CLASSIFICATION
ALL WEATHER ROADS DRY WEATHER ROADS
HARD SURFACE NONE IMPROVED DIRT NONE
OTHER NONE UNIMPROVED DIRT NONE

KANTISHNA RIVER, ALASKA
N 6400-W 15000/60 x 180

1948

USGS
Historical File
Topographic Division