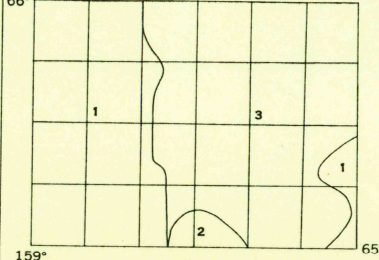


MAPPED BY THE GEOLOGICAL SURVEY AND THE ARMY  
MAP SERVICE  
EDITED AND PUBLISHED BY THE GEOLOGICAL SURVEY  
CONTROL BY US&GS AND USAF

CULTURE AND DRAINAGE IN PART COMPILED FROM TRIMETRON  
PHOTOGRAPHY, 1944 AND 1945. TOPOGRAPHY COMPILED BY  
STEREOPHOTOGRAMMETRIC (PHOTOALTADE AND MULTIFLEX)  
METHODS, 1945

UNIVERSAL TRANSVERSE MERCATOR PROJECTION, ZONE 4  
1927 NORTH AMERICAN DATUM (APP)

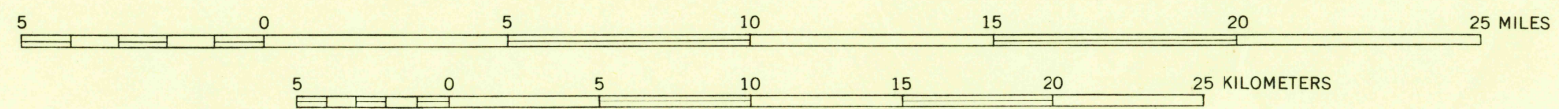
COMPILATION DIAGRAM



1. TOPOGRAPHY FROM PHOTOALTADE COMPILATION ADJUSTED TO TRIMETRON BASE
2. TOPOGRAPHY FROM AIR MULTIFLEX COMPILATION
3. PLANNIMETRY FROM USAF PRELIMINARY BASE MAP 77-D

PROVISIONAL COMPILATION PENDING AVAILABILITY OF  
NEW PHOTOGRAPHY AND SURVEYS OF A HIGHER ORDER

SCALE 1:250000

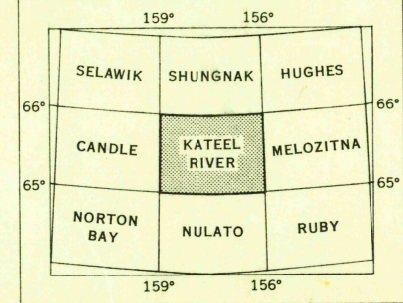


CONTOUR INTERVALS 200 AND 1000 FEET  
DOTTED LINES REPRESENT HALF-INTERVAL CONTOURS  
DATUM IS MEAN SEA LEVEL

1951 MAGNETIC DECLINATION AT SOUTH EDGE OF SHEET VARIES FROM 23° TO 25° EAST

FOR SALE BY U. S. GEOLOGICAL SURVEY, FEDERAL CENTER, DENVER, COLORADO OR WASHINGTON 25, D. C.  
A FOLDER DESCRIBING TOPOGRAPHIC MAPS AND SYMBOLS IS AVAILABLE ON REQUEST

LOCATION INDEX



ROAD CLASSIFICATION

ALL WEATHER ROADS	DRY WEATHER ROADS
HARD SURFACE _____ NONE	IMPROVED DIRT _____ NONE
OTHER _____ NONE	UNIMPROVED DIRT _____ NONE
TRAILS _____ NONE	N.C.

HISTORICAL  
TOPO. DIV.

KATEEL RIVER, ALASKA  
N6500-W15600/60X180

EDITION OF 1951

FILE COPY  
SEP 20 1951  
MAP INFORMATION OFFICE  
GEOLOGICAL SURVEY