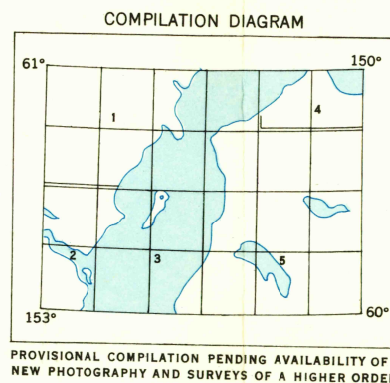


MAPPED BY THE GEOLOGICAL SURVEY AND ARMY MAP SERVICE
EDITED AND PUBLISHED BY THE GEOLOGICAL SURVEY
CONTROL AND COASTAL DATA BY USCGS

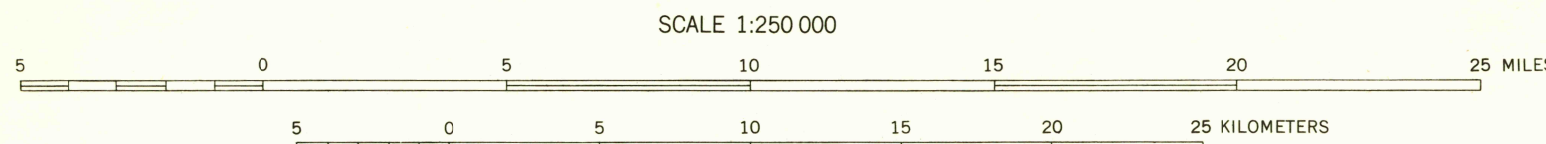
CULTURE AND DRAINAGE IN PART COMPILED FROM TRIMETROON
PHOTOGRAPHY, 1941. TOPOGRAPHY COMPILED FROM ORIGINAL
SURVEYS OF THE GEOLOGICAL SURVEY AND OTHER OFFICIAL
SOURCES, 1898-1928, SUPPLEMENTED BY STEREOPHOTO
GRAMMETRIC (PHOTOALTIMETER AND MULTIPLEX) COMPILED, 1942-1944

POLYCONIC PROJECTION. 1927 NORTH AMERICAN DATUM

DASHED LAND LINES INDICATE APPROXIMATE LOCATION
10,000 METER UNIVERSAL TRANSVERSE MERCATOR GRID TICKS
ZONE 5, SHOWN IN BLUE

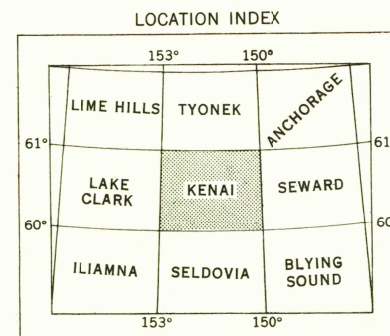


1. TOPOGRAPHY BY PHOTOALTIMETER
METHODS 1948
2. TOPOGRAPHY FROM PHOTOALTIMETER
METHODS AND ALASKA MAP 19
TRANSFERRED AND ADJUSTED
TO TRIMETROON BASE
3. USCGS
4. CORPS OF ENGINEERS
5. TOPOGRAPHY FROM ALASKA MAP 15
TRANSFERRED AND ADJUSTED TO
TRIMETROON BASE



CONTOUR INTERVAL 200 FEET
AREAS NOT SURVEYED IN DETAIL INDICATED BY BROKEN LINES
DATUM IS MEAN SEA LEVEL
DEPTH CURVES IN FEET—DATUM IS MEAN LOWER LOW WATER
SHORELINE SHOWN REPRESENTS THE APPROXIMATE LINE OF MEAN HIGH WATER
1950 MAGNETIC DECLINATION AT SOUTH EDGE OF SHEET VARIES FROM 24°00' TO 25°30' EAST
THIS MAP IS AVAILABLE IN BOTH SHADED RELIEF AND CONTOUR EDITIONS
FOR SALE BY U.S. GEOLOGICAL SURVEY
FAIRBANKS, ALASKA DENVER 25, COLORADO WASHINGTON 25, D. C.
A FOLDER DESCRIBING TOPOGRAPHIC MAPS AND SYMBOLS IS AVAILABLE ON REQUEST

U.S.G.S.
FILE COPY
TOPOGRAPHIC DIVISION



INTERIOR—GEOLOGICAL SURVEY, WASHINGTON, D. C.—1959
ROAD CLASSIFICATION

Medium duty — Light-duty
Unimproved dirt — State Route

U.S.
FILE COPY
TOPOGRAPHIC DIVISION

U.S.G.S.
FILE COPY
TOPOGRAPHIC DIVISION

KENAI, ALASKA
N 6000—W 15000/60 x 180
1944