

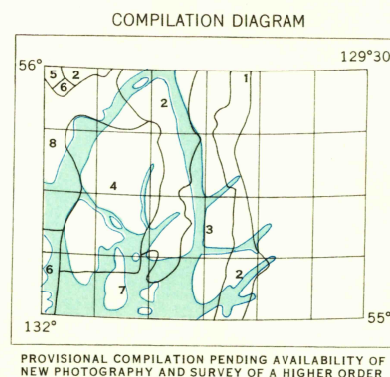
JUNE 26, 1952 (105) KETCHIKAN, ALASKA

MAPPED BY THE GEOLOGICAL SURVEY AND THE
INTERNATIONAL BOUNDARY COMMISSION
EDITED AND PUBLISHED BY THE GEOLOGICAL SURVEY

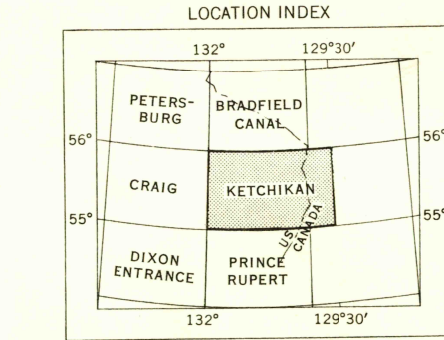
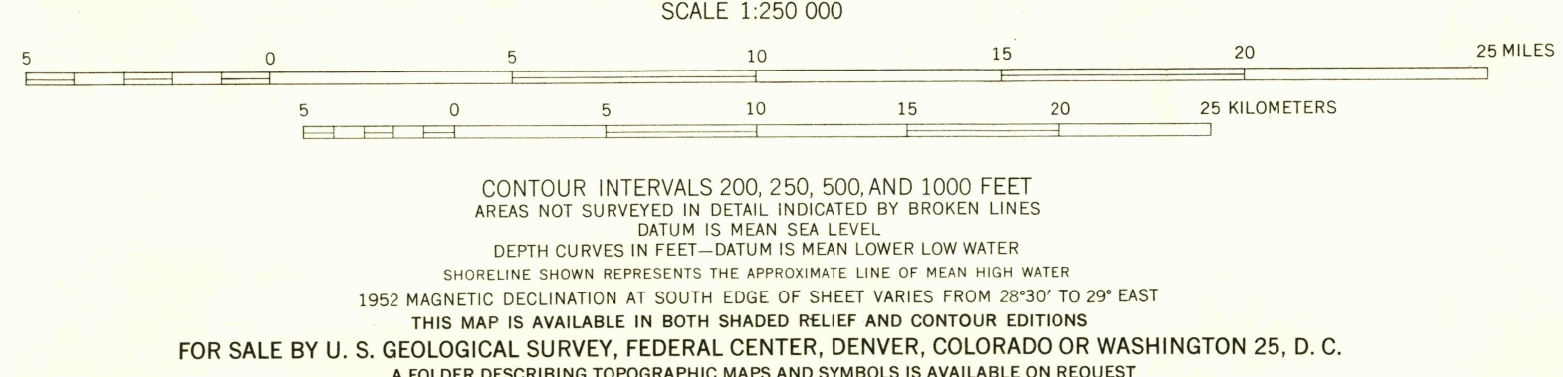
CONTROL BY USGS, USCGS AND INTERNATIONAL
BOUNDARY COMMISSION
HYDROGRAPHY COMPILED FROM US&GS CHARTS
8053, 8054, 8075, 8078, 8161 (1:80,000 SCALE); 8079
(1:79,334 SCALE), AND 8102 (1:239,376 SCALE)

COMPILED IN 1952 TOPOGRAPHY FROM ORIGINAL SURVEYS
OF THE GEOLOGICAL SURVEY AND OTHER OFFICIAL SOURCES
1928-1946, SUPPLEMENTED BY STEREOPHOTOGRAMMETRIC
(PHOTOALTADE AND MULTIPLEX) METHODS, 1952

UNIVERSAL TRANSVERSE MERCATOR PROJECTION, ZONE 9
1927 NORTH AMERICAN DATUM



1. TOPOGRAPHY FROM USGS MAP E-1.
2. HYDROGRAPHY FROM IBC MAPS.
3. TOPOGRAPHY FROM PHOTOALTADE COMPILATION 1944.
4. TOPOGRAPHY FROM USGS MULTIPLEX COMPILATION.
5. TOPOGRAPHY FROM USGS MAP E-7.
6. SUMMER STRAIT AND VICINITY.
7. TOPOGRAPHY FROM USGS CHARTS 8053 AND 8075.
8. TOPOGRAPHY FROM USGS MAP E-2.
9. REVILLAGEDO ISLAND.



ROAD CLASSIFICATION
ALL WEATHER ROADS DRY WEATHER ROADS
HARD-SURFACE NONE IMPROVED DIRT
OTHER NONE UNIMPROVED DIRT
TRAILS

USGS
Historical File
Topographic Division

KETCHIKAN, ALASKA
N5500W12930/60X150

1952
FILE COPY
TOPOGRAPHIC DIVISION