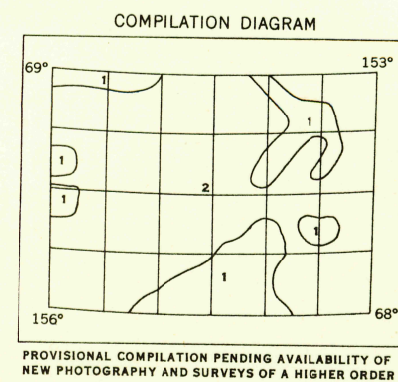


MAPPED, EDITED, AND PUBLISHED BY THE GEOLOGICAL SURVEY IN COOPERATION WITH THE DEPARTMENT OF THE NAVY, NAVAL PETROLEUM RESERVE

CONTROL BY USAF

CULTURE AND DRAINAGE IN PART COMPILED FROM TRIMETROGRAM PHOTOGRAPHY 1944-1947. TOPOGRAPHY COMPILED FROM ORIGINAL SURVEYS OF THE GEOLOGICAL SURVEY 1930 AND OTHER OFFICIAL SOURCES 1949, SUPPLEMENTED BY STEREOPHOTOGRAMMETRIC (PHOTOALTIMETER) COMPILATION, 1944

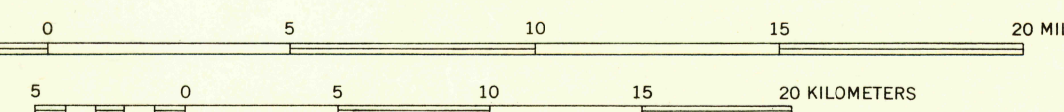
UNIVERSAL TRANSVERSE MERCATOR PROJECTION, ZONE 5
ASTRONOMICAL DATUM



1 TOPOGRAPHY FROM USGS MAP 47 ADJUSTED TO TRIMETROGRAM BASE

2 TOPOGRAPHY FROM PHOTOALTIMETER COMPILATION ADJUSTED TO TRIMETROGRAM BASE

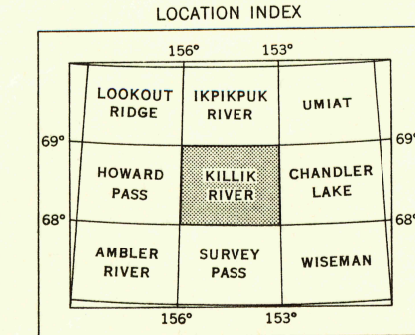
SCALE 1:250 000



CONTOUR INTERVALS 200 AND 1000 FEET
AREAS NOT SURVEYED IN DETAIL INDICATED BY BROKEN LINES
DATUM IS MEAN SEA LEVEL

1951 MAGNETIC DECLINATION AT SOUTH EDGE OF SHEET VARIES FROM 25°30' TO 28°00' EAST

FOR SALE BY U. S. GEOLOGICAL SURVEY, FEDERAL CENTER, DENVER, COLORADO OR WASHINGTON 25, D. C.
A FOLDER DESCRIBING TOPOGRAPHIC MAPS AND SYMBOLS IS AVAILABLE ON REQUEST



ROAD CLASSIFICATION

ALL WEATHER ROADS _____ DRY WEATHER ROADS _____
HARDSURFACE _____ NONE IMPROVED DIRT _____ NONE
OTHER _____ NONE UNIMPROVED DIRT _____ NONE
TRAILS _____ NONE

KILLIK RIVER, ALASKA
N6800-W15300/60X180

1951

*United States Topo. 1:250,000.
Sheet Killik River, 1952.
cop. 1.*