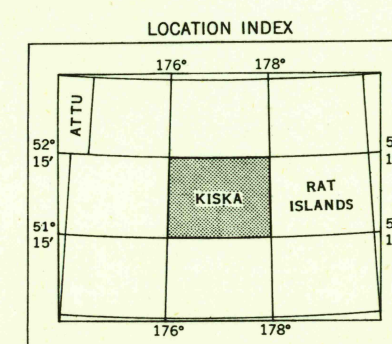
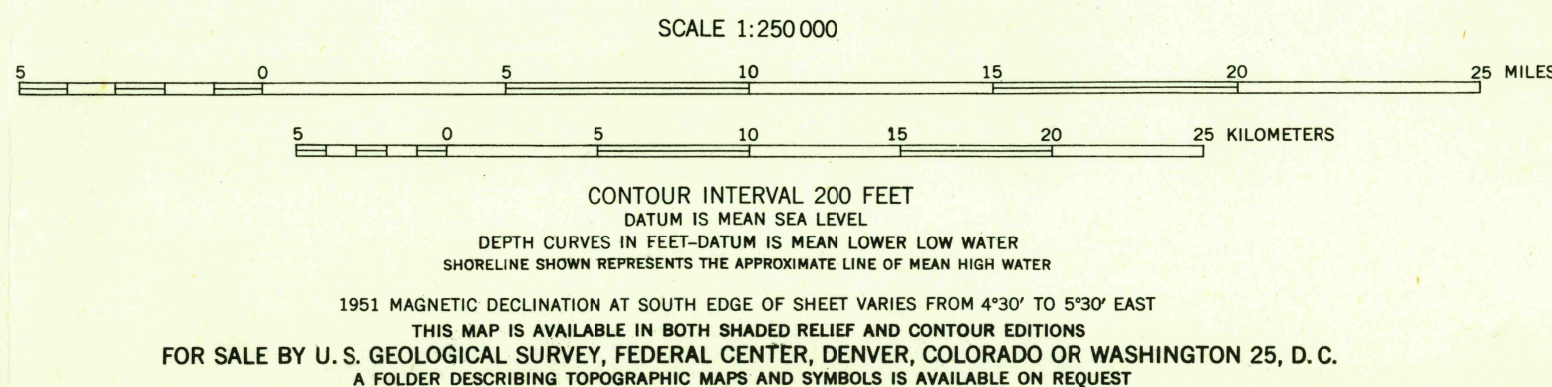
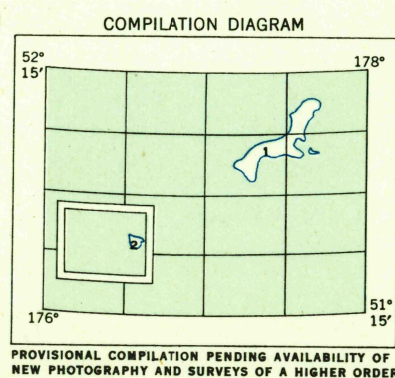


MAPPED BY THE U.S. COAST AND GEODETIC SURVEY
AND ARMY MAP SERVICE
EDITED AND PUBLISHED BY THE GEOLOGICAL SURVEY
CONTROL BY USC&GS AND U.S. NAVY
HYDROGRAPHY COMPILED FROM USC&GS ORIGINAL
MANUSCRIPT SEGULA ISLAND
TOPOGRAPHY FROM AERIAL PHOTOGRAPHS BY MULTIPLEX
AND READING PLOTTER METHODS
AERIAL PHOTOGRAPHS TAKEN 1935-1947
UNIVERSAL TRANSVERSE MERCATOR PROJECTION, ZONE 60
1927 NORTH AMERICAN DATUM
ENTIRE AREA WITHIN THE ALEUTIAN ISLANDS
NATIONAL WILDLIFE REFUGE



ROAD CLASSIFICATION
ALL WEATHER ROADS DRY WEATHER ROADS
HARD-SURFACE NONE IMPROVED DIRT NONE
OTHER NONE UNIMPROVED DIRT NONE
TRAILS

KISKA, ALASKA
N5115-E17800/60X120

1951

USGS
Historical File
Topographic Division

Oct. 17, 1952 (1965) Kiska, Alaska