

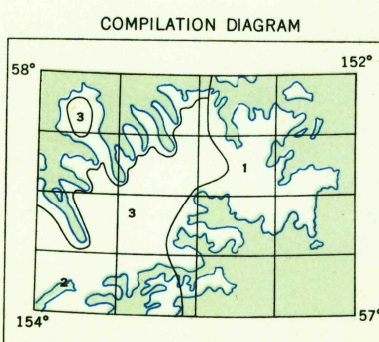


MAPPED BY THE GEOLOGICAL SURVEY AND U. S. COAST  
AND GEODETIC SURVEY  
EDITED AND PUBLISHED BY THE GEOLOGICAL SURVEY

CONTROL BY USC&GS  
HYDROGRAPHY COMPILED FROM USC&GS CHARTS 8534,  
8535, 8536, 8537, 8542, 8545, AND 8556

TOPOGRAPHY COMPILED FROM ORIGINAL SURVEYS  
OF THE GEOLOGICAL SURVEY AND OTHER OFFICIAL  
SOURCES, 1931-1947 AND BY PHOTOGRAMMETRIC  
METHODS 1944-1949


UNIVERSAL TRANSVERSE MERCATOR PROJECTION, ZONE 5  
1927 NORTH AMERICAN DATUM



1. TOPOGRAPHY FROM MULTIPLEX  
COMPILED AND USED MAP  
KODIAK AND VICINITY
2. TOPOGRAPHY FROM USGS  
COMPILED AND USED MAP  
KODIAK AND VICINITY
3. TOPOGRAPHY FROM PHOTO-  
ALTIMETER COMPILED AND  
ADJUSTED TO TRIMETROG  
BASE

PROVISIONAL COMPILATION PENDING AVAILABILITY OF  
NEW PHOTOGRAPHY AND SURVEYS OF A HIGHER ORDER

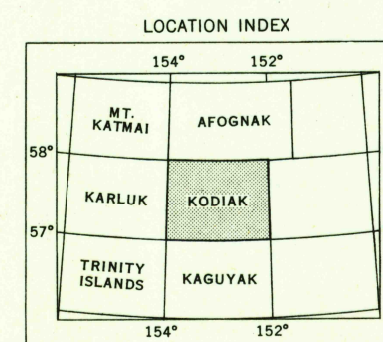
SCALE 1:250 000



CONTOUR INTERVALS 200, 250, AND 1000 FEET  
DOTTED LINES REPRESENT HALF-INTERVAL CONTOURS  
AREAS NOT SURVEYED IN DETAIL INDICATED BY BROKEN LINES  
DATUM IS MEAN SEA LEVEL

DEPTH CURVES IN FEET—DATUM IS MEAN LOWER LOW WATER  
SHORELINE SHOWN REPRESENTS THE APPROXIMATE LINE OF MEAN HIGH WATER

1952 MAGNETIC DECLINATION AT SOUTH EDGE OF SHEET VARIES FROM 22°30' TO 23°00' EAST  
THIS MAP IS AVAILABLE IN BOTH SHADED RELIEF AND CONTOUR EDITIONS  
FOR SALE BY U. S. GEOLOGICAL SURVEY, FEDERAL CENTER, DENVER, COLORADO OR WASHINGTON 25, D. C.  
A FOLDER DESCRIBING TOPOGRAPHIC MAPS AND SYMBOLS IS AVAILABLE ON REQUEST



ROAD CLASSIFICATION

ALL WEATHER ROADS DRY WEATHER ROADS  
HARD SURFACE NONE IMPROVED DIRT  
OTHER NONE UNIMPROVED DIRT  
TRAILS

KODIAK, ALASKA  
N5700-W15200/60X120

USGS  
Historical File  
Topographic Division

1952