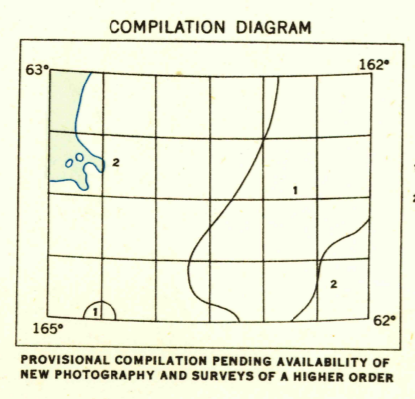



April 2, 1952 (2050) Rungvik, Alaska

MAPPED, EDITED, AND PUBLISHED BY THE GEOLOGICAL SURVEY
CONTROL BY USCGS AND USAF
HYDROGRAPHY COMPILED FROM USCGS CHARTS 9370 AND 9373
CULTURE AND DRAINAGE IN PART COMPILED FROM TRIMETROGON
PHOTOGRAPHY, 1942, 1943-1948. TOPOGRAPHY COMPILED BY
PHOTOGRAMMETRIC (PHOTOLITHO) METHODS, 1945
UNIVERSAL TRANSVERSE MERCATOR PROJECTION, ZONE 3
1927 NORTH AMERICAN DATUM

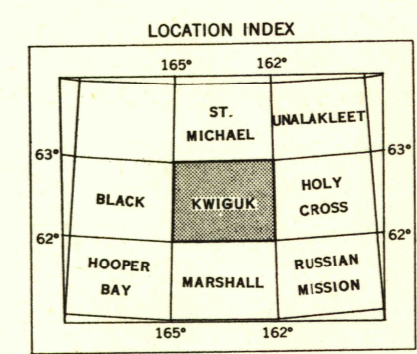


1. TOPOGRAPHY BY PHOTOGRAMMETRIC COMPILED
ADJUSTED TO MEAN TIDE DATUM
2. PLACEMENT FROM CROSS CHARTS 9370
AND 9373 ADJUSTED TO MEAN TIDE DATUM



CONTOUR INTERVALS 200 AND 1000 FEET
DOTTED LINES REPRESENT HALF-INTERVAL CONTOURS
AREAS NOT SURVEYED IN DETAIL INDICATED BY BROKEN LINES
DATUM IS MEAN SEA LEVEL
DEPTH CURVES IN FEET - DATUM IS MEAN LOWER LOW WATER
SHORELINE SHOWN REPRESENTS THE APPROXIMATE LINE OF MEAN HIGH WATER
1951 MAGNETIC DECLINATION AT SOUTH EDGE OF SHEET VARIES FROM 17° TO 19° EAST

FOR SALE BY U. S. GEOLOGICAL SURVEY, FEDERAL CENTER, DENVER, COLORADO OR WASHINGTON 25, D. C.
A FOLDER DESCRIBING TOPOGRAPHIC MAPS AND SYMBOLS IS AVAILABLE ON REQUEST



ROAD CLASSIFICATION

ALL WEATHER ROADS	DRY WEATHER ROADS
HARD-SURFACE	NONE IMPROVED DIRT
OTHER	NONE UNIMPROVED DIRT
	TRAILS

KWIGUK, ALASKA
N6200-W16200/650X180

U. S. G. S.
FILE COPY
Inspection and Editing

EDITION OF 1952
USGS
Historical File
Topographic Division