
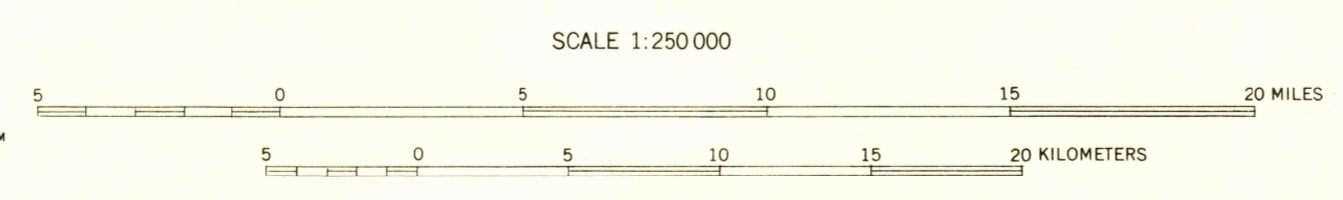
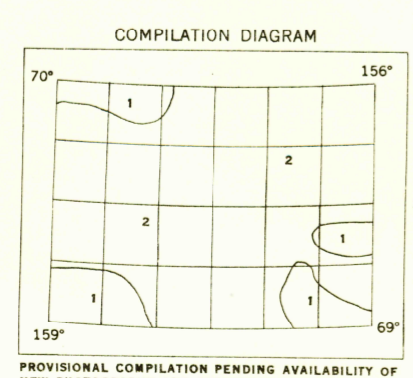


LOOKOUT RIDGE



MAPPED, EDITED AND PUBLISHED BY THE GEOLOGICAL SURVEY
CONTROL BY USAF
CULTURE AND DRAINAGE IN PART COMPILED FROM TRIMETROGON
PHOTOGRAPHY, 1943-1947. TOPOGRAPHY COMPILED FROM ORIGINAL
SURVEYS OF THE GEOLOGICAL SURVEY, SUPPLEMENTED BY STEREO-
PHOTOGRAMMETRIC (PHOTOALTADE) COMPILATION, 1945-1948
UNIVERSAL TRANSVERSE MERCATOR PROJECTION, ZONE 4
ASTRONOMICAL DATUM



LOCATION INDEX

WAINWRIGHT RIVER	MEADE RIVER	TESHEKPUK RIVER
UTUKOK RIVER	LOOKOUT RIDGE	IKKIPUK RIVER
MISHEGIK MOUNTAIN	HOWARD PASS	KILLIK RIVER

ROAD CLASSIFICATION

ALL WEATHER ROADS	DRY WEATHER ROADS
HARD SURFACE	NONE IMPROVED DIRT
OTHER	NONE UNIMPROVED DIRT
	TRAILS

LOOKOUT RIDGE, ALASKA
N6900-W15600/60X180
EDITION OF 1951

1951 MAGNETIC DECLINATION AT SOUTH EDGE OF SHEET VARIES FROM 23°30' TO 25°30' EAST
FOR SALE BY U. S. GEOLOGICAL SURVEY, FEDERAL CENTER, DENVER, COLORADO OR WASHINGTON 25, D. C.
A FOLDER DESCRIBING TOPOGRAPHIC MAPS AND SYMBOLS IS AVAILABLE ON REQUEST

*United States Topo. 1:250,000.
Sheet Lookout Ridge, 1951.
cop. 1.*

contours