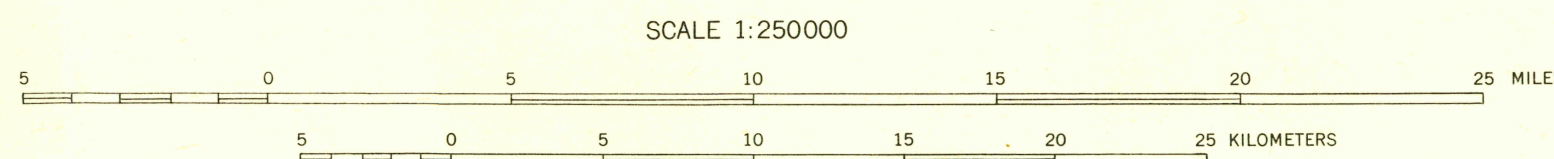
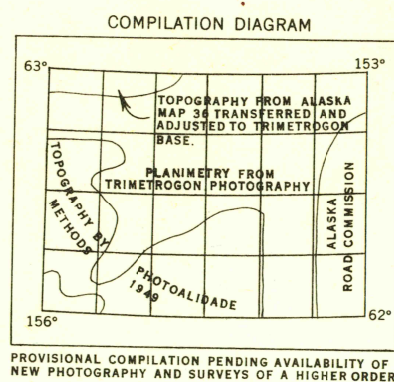


MAPPED BY THE GEOLOGICAL SURVEY AND ALASKA ROAD COMMISSION
EDITED AND PUBLISHED BY THE GEOLOGICAL SURVEY

CONTROL BY USGS AND USAF

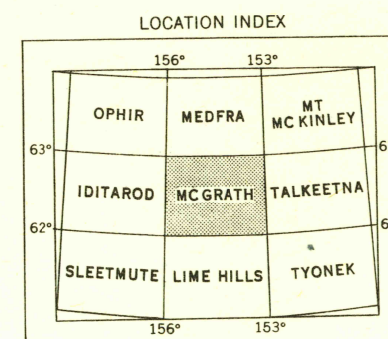
CULTURE AND DRAINAGE IN PART COMPILED FROM TRIMETROGON
PHOTOGRAPHY, 1941. TOPOGRAPHY COMPILED FROM ORIGINAL
SURVEYS OF THE GEOLOGICAL SURVEY AND OTHER OFFICIAL
SOURCES, 1898-1937, SUPPLEMENTED BY STEREOPHOTO-
GRAMMETRIC (PHOTOALTIMETER) COMPILATION, 1949

UNIVERSAL TRANSVERSE MERCATOR PROJECTION, ZONE 5



CONTOUR INTERVAL 200 FEET
AREAS NOT SURVEYED IN DETAIL INDICATED BY BROKEN LINES
DATUM IS MEAN SEA LEVEL
1949 MAGNETIC DECLINATION AT SOUTH EDGE OF SHEET VARIES FROM 24° TO 26° EAST

FOR SALE BY U. S. GEOLOGICAL SURVEY, FEDERAL CENTER, DENVER, COLORADO OR WASHINGTON 25, D. C.
A FOLDER DESCRIBING TOPOGRAPHIC MAPS AND SYMBOLS IS AVAILABLE ON REQUEST



INTERIOR—GEOLOGICAL SURVEY, WASHINGTON, D. C.—1955
ROAD CLASSIFICATION
ALL WEATHER ROADS DRY WEATHER ROADS
HARD SURFACE NONE IMPROVED DIRT
OTHER NONE UNIMPROVED DIRT
TRAILS

MC GRATH, ALASKA
N 6200—W 15300/60 x 180
1949

U.S.G.S.
FILE COPY
TOPOGRAPHIC DIVISION

NOV 2 1949
2640