


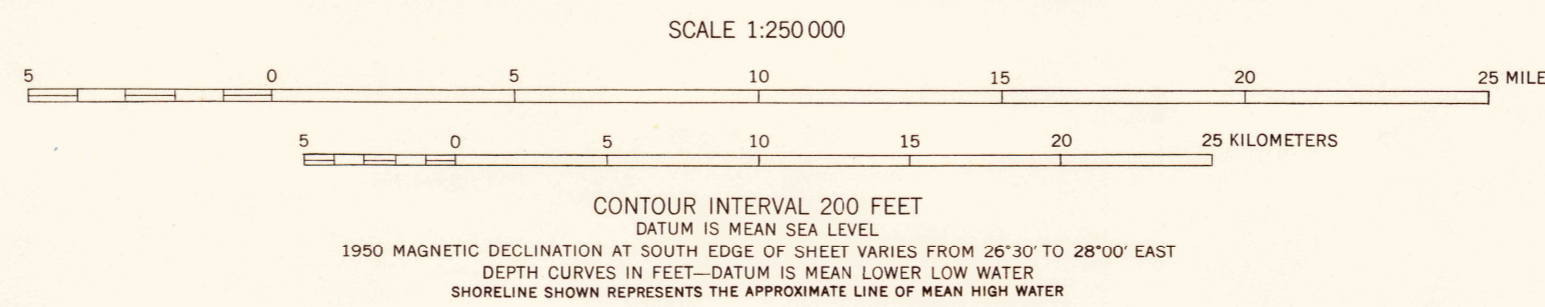
MAPPED, EDITED, AND PUBLISHED BY THE GEOLOGICAL SURVEY

CONTROL, AND COASTAL DATA IN PART, BY USC&GS
CULTURE AND DRAINAGE IN PART COMPILED FROM AERIAL
PHOTOGRAPHY, 1946, AND FROM USAF PILOTS HANDBOOK.
TOPOGRAPHY COMPILED FROM ORIGINAL SURVEYS OF THE
GEOLOGICAL SURVEY AND OTHER OFFICIAL SOURCES, 1907,
SUPPLEMENTED BY STEREOPHOTOGRAMMETRIC (MULTIPLEX)
COMPILED, 1948
UNIVERSAL TRANSVERSE MERCATOR PROJECTION, ZONE 6

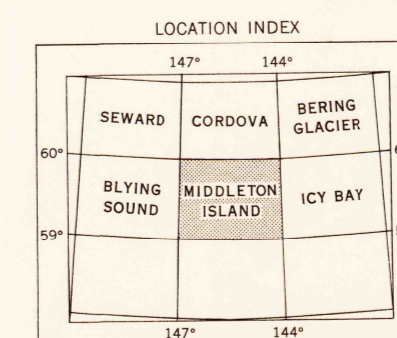


1. TOPOGRAPHY BY MULTIPLEX METHODS 1948
2. TOPOGRAPHY FROM ALASKA MAP 28 TRANSFERRED AND ADJUSTED TO BASE
3. PLANIMETRY FROM USCGS CHART 851 USAF PILOTS HANDBOOK

PROVISIONAL COMPILATION PENDING AVAILABILITY OF NEW PHOTOGRAPHY AND SURVEYS OF A HIGHER ORDER



FOR SALE BY U. S. GEOLOGICAL SURVEY, FEDERAL CENTER, DENVER, COLORADO OR WASHINGTON 25, D. C.
A FOLDER DESCRIBING TOPOGRAPHIC MAPS AND SYMBOLS IS AVAILABLE ON REQUEST



ROAD CLASSIFICATION
ALL WEATHER ROADS _____ DRY WEATHER ROADS _____
HARD SURFACE _____ NONE IMPROVED DIRT _____ NONE
OTHER _____ UNIMPROVED DIRT _____ NONE
TRAILS _____ NONE
United States Topo. 1:250,000.
Sheet Middleton Island 1950.
MIDDLETON ISLAND, ALASKA
N 59°00'—W 144°00'/60°48'00"
cop. 1.
EDITION OF 1950

