



Mt Hayes

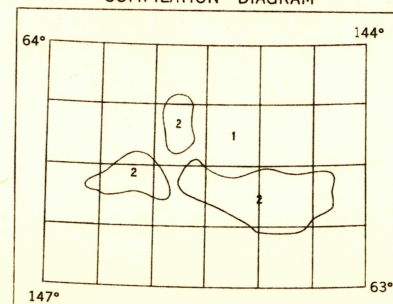
MAPPED, EDITED, AND PUBLISHED BY THE GEOLOGICAL SURVEY

CONTROL BY USGS AND USC&GS

CULTURE AND DRAINAGE IN PART COMPILED FROM TRIMETROGON  
PHOTOGRAPHY, 1941-1946. TOPOGRAPHY COMPILED FROM ORIGINAL  
SURVEYS OF THE GEOLOGICAL SURVEY AND OTHER OFFICIAL  
SOURCES, 1898-1936, SUPPLEMENTED BY STEREOPHOTO-  
GRAMMETRIC (PHOTOALTADE) COMPILED, 1942-1947

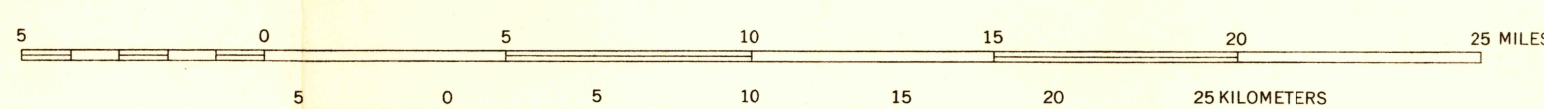
UNIVERSAL TRANSVERSE MERCATOR PROJECTION, ZONE 6

COMPILATION DIAGRAM



1. TOPOGRAPHY FROM ALASKA MAPS 48 AND 49 TRANSFERRED AND ADJUSTED TO TRI-METROGON SCALE
2. TOPOGRAPHY BY PHOTOALTADE METHODS 1942-1947

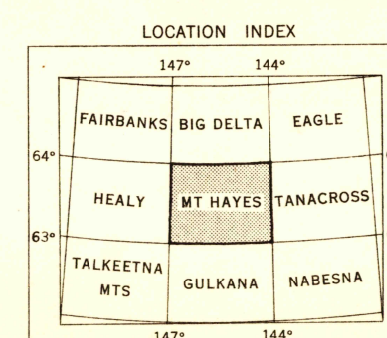
SCALE 1:250,000



CONTOUR INTERVALS 200 AND 1000 FEET  
AREAS NOT SURVEYED IN DETAIL INDICATED BY BROKEN LINES  
DATUM IS MEAN SEA LEVEL

1950 MAGNETIC DECLINATION AT SOUTH EDGE OF SHEET VARIES FROM 29°00' TO 30°00' EAST

THIS MAP IS AVAILABLE IN BOTH SHADED RELIEF AND CONTOUR EDITIONS  
FOR SALE BY U.S. GEOLOGICAL SURVEY, FEDERAL CENTER, DENVER, COLORADO OR WASHINGTON 25, D. C.  
A FOLDER DESCRIBING TOPOGRAPHIC MAPS AND SYMBOLS IS AVAILABLE ON REQUEST



ROAD CLASSIFICATION  
ALL WEATHER ROADS  
HARD SURFACE  
OTHER  
IMPROVED DIRT  
UNIMPROVED DIRT  
TRAILS

MT HAYES, ALASKA  
N 6300—W 14400/60x180

EDITION OF 1951

126