

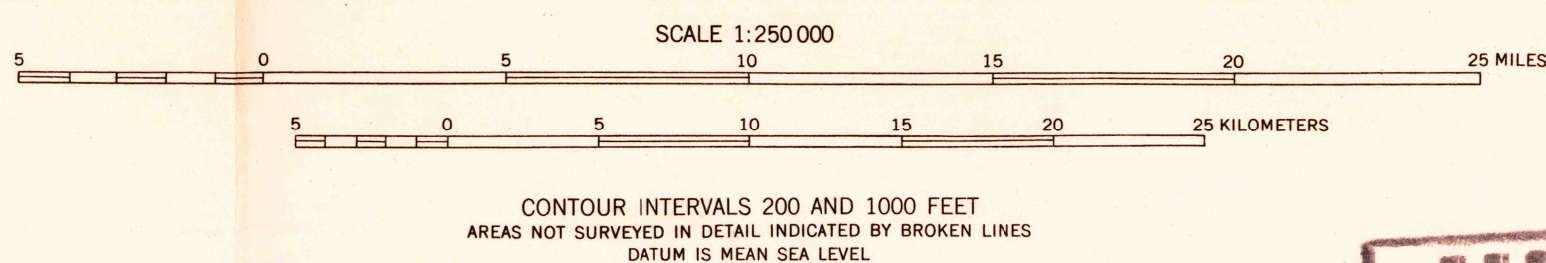
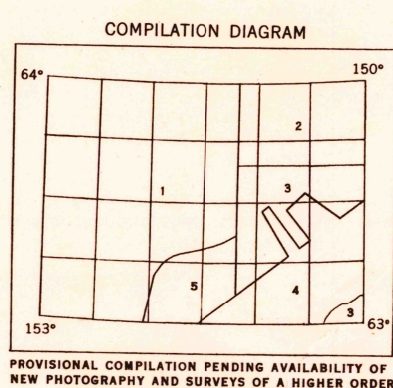


MT. MC KINLEY

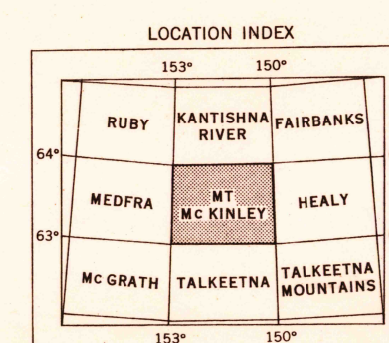

MT. MC KINLEY PARK 47 MI.

Top

MAPPED, EDITED, AND PUBLISHED BY THE GEOLOGICAL SURVEY
CONTROL BY USCGS AND USAF
CULTURE AND DRAINAGE IN PART COMPILED FROM TRIMETROGON
PHOTOGRAPHY, 1941-1946. TOPOGRAPHY COMPILED FROM ORIGINAL
SURVEYS OF THE GEOLOGICAL SURVEY AND OTHER OFFICIAL
SOURCES 1898-1949, SUPPLEMENTED BY STEREOPHOTOGRAMMETRIC
(MULTIPLEX) COMPILED 1949-1950
UNIVERSAL TRANSVERSE MERCATOR PROJECTION, ZONE 5
1927 NORTH AMERICAN DATUM



1951 MAGNETIC DECLINATION AT SOUTH EDGE OF SHEET VARIES FROM 25°30' TO 27°00' EAST
THIS MAP IS AVAILABLE IN BOTH SHADED RELIEF AND CONTOUR EDITIONS
FOR SALE BY U. S. GEOLOGICAL SURVEY, FEDERAL CENTER, DENVER, COLORADO OR WASHINGTON 25, D. C.
A FOLDER DESCRIBING TOPOGRAPHIC MAPS AND SYMBOLS IS AVAILABLE ON REQUEST



ROAD CLASSIFICATION

ALL WEATHER ROADS DRY WEATHER ROADS

HARD-SURFACE NONE IMPROVED DIRT

OTHER UNIMPROVED DIRT NONE

TRAILS

MT. MCKINLEY, ALASKA
N 6300-W 15000/60X180
1952