
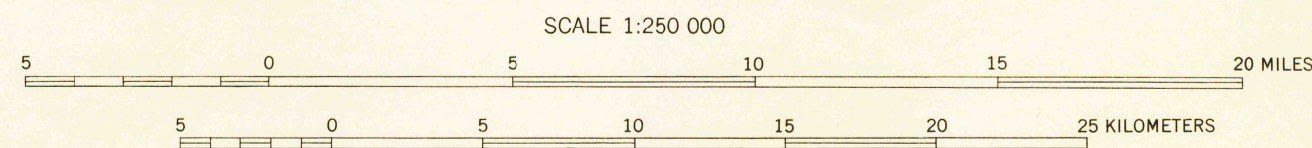
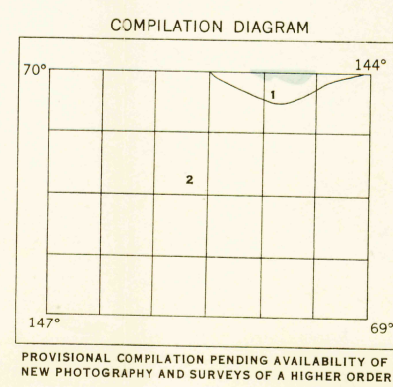


MT. MICHELSON



MAPPED, EDITED AND PUBLISHED BY THE GEOLOGICAL SURVEY IN COOPERATION WITH THE DEPARTMENT OF THE NAVY, NAVAL PETROLEUM RESERVE

CONTROL BY USGS AND USC&GS
HYDROGRAPHY COMPILED FROM USC&GS SURVEYS, 1948
DRAINAGE COMPILED IN PART FROM TRIMETROGON PHOTOGRAPHY, 1944-1948; TOPOGRAPHY BY STEREO-PHOTOGRAMMETRIC (PHOTOALTIMETER) METHODS, 1945
UNIVERSAL TRANSVERSE MERCATOR PROJECTION, ZONE 6
BARTER ISLAND DATUM



LOCATION INDEX

147°	146°	145°	144°
BEECHY POINT	FLAXMAN ISLAND	BARTER ISLAND	
SAGAVAN IRKTOK	MT. MICHELSON	DEMARCATION PT.	
PHILIP SMITH MOUNTAINS	ARCTIC	TABLE MOUNTAIN	
147°	146°	145°	144°

ROAD CLASSIFICATION

ALL WEATHER ROADS	DRY WEATHER ROADS
HARD SURFACE _____ NONE	IMPROVED DIRT _____ NONE
OTHER _____ NONE	UNIMPROVED DIRT _____ NONE
TRAILS _____ NONE	

CONTOUR INTERVAL 1000 FEET
DOTTED LINES REPRESENT HALF-INTERVAL CONTOURS
AREAS NOT SURVEYED IN DETAIL INDICATED BY BROWN LINES
DATUM IS MEAN SEA LEVEL
DEPTH CURVES IN FEET—DATUM IS MEAN LOWER LOW WATER
SHORELINE SHOWN REPRESENTS THE APPROXIMATE LINE OF MEAN HIGH WATER
1951 MAGNETIC DECLINATION AT SOUTH EDGE OF SHEET VARIES FROM 33°00' TO 35°30' EAST
THIS MAP IS AVAILABLE IN BOTH SHADED RELIEF AND CONTOUR EDITIONS
FOR SALE BY U. S. GEOLOGICAL SURVEY, FAIRBANKS ALASKA, FEDERAL CENTER, DENVER, COLORADO OR WASHINGTON 25, D. C.
A FOLDER DESCRIBING TOPOGRAPHIC MAPS AND SYMBOLS IS AVAILABLE ON REQUEST

MT. MICHELSON, ALASKA
N6900-W14400/60X180

1951
MINOR CORRECTIONS MADE 1956

*United States Topo. 1:250,000.
Sheet mt. Michelson, 1956.
cop. 1.*