

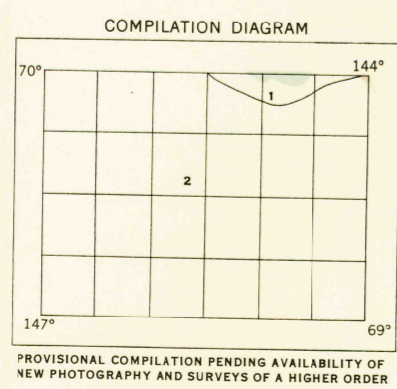
add




U. S. GEOLOGICAL SURVEY
WASHINGTON
SEP 21 1956
LIBRARY

MAPPED, EDITED AND PUBLISHED BY THE GEOLOGICAL SURVEY IN COOPERATION WITH THE DEPARTMENT OF THE NAVY, NAVAL PETROLEUM RESERVE

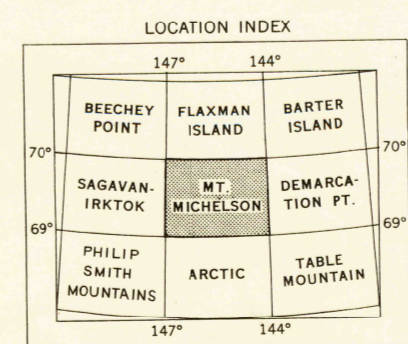
CONTROL BY USGS AND USCGS
HYDROGRAPHY COMPILED FROM USCGS SURVEYS, 1948
DRAINAGE COMPILED IN PART FROM TRIMETROGON PHOTOGRAPHY, 1944-1948. TOPOGRAPHY BY STEREO-PHOTOGRAMMETRIC (PHOTOALIDADE) METHODS, 1945
UNIVERSAL TRANSVERSE MERCATOR PROJECTION, ZONE 6
BARTER ISLAND DATUM



1. PLANIMETRY FROM USGS PHOTOGRAMMETRIC SURVEYS 1944, 1945, 1946, AND 1948
2. TOPOGRAPHY FROM PHOTOALIDADE CONTROL ADJUSTED TO TRIMETROGON BASE



CONTOUR INTERVAL 1000 FEET
DOTTED LINES REPRESENT HALF-INTERVAL CONTOURS
AREAS NOT SURVEYED IN DETAIL INDICATED BY BROKEN LINES
DATUM IS MEAN SEA LEVEL
DEPTH CURVES IN FEET—DATUM IS MEAN LOWER LOW WATER
SHORELINE SHOWN REPRESENTS THE APPROXIMATE LINE OF MEAN HIGH WATER
1951 MAGNETIC DECLINATION AT SOUTH EDGE OF SHEET VARIES FROM 33°00' TO 35°30' EAST
THIS MAP IS AVAILABLE IN BOTH SHADED RELIEF AND CONTOUR EDITIONS
FOR SALE BY U. S. GEOLOGICAL SURVEY, FAIRBANKS ALASKA, FEDERAL CENTER, DENVER, COLORADO OR WASHINGTON 25, D. C.
A FOLDER DESCRIBING TOPOGRAPHIC MAPS AND SYMBOLS IS AVAILABLE ON REQUEST



ROAD CLASSIFICATION

ALL WEATHER ROADS	DRY WEATHER ROADS
HARD-SURFACE _____ NONE	IMPROVED DIRT _____ NONE
OTHER _____ NONE	UNIMPROVED DIRT _____ NONE
TRAILS _____ NONE	

MT. MICHELSON, ALASKA
N6900-W14400/60X180

1951
MINOR CORRECTIONS MADE 1956

*United States Topo. 1:250,000.
Sheet Mt. Michelson, 1956. A
cop. 1.*