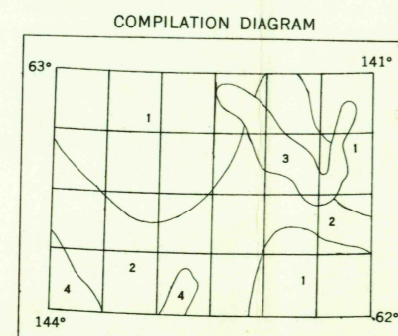


MAPPED BY THE GEOLOGICAL SURVEY, INTERNATIONAL BOUNDARY COMMISSION, AND THE U. S. COAST AND GEODETIC SURVEY
EDITED AND PUBLISHED BY THE GEOLOGICAL SURVEY

CONTROL BY USGS, USCAGS, AND INTERNATIONAL BOUNDARY COMMISSION


CULTURE AND DRAINAGE IN PART COMPILED FROM TRIMETROGON PHOTOGRAPHY, 1949.
TOPOGRAPHY COMPILED FROM ORIGINAL SURVEYS OF THE GEOLOGICAL SURVEY AND OTHER OFFICIAL SOURCES, 1900-1948, SUPPLEMENTED BY STEREOPHOTOGRAMMETRIC (PHOTOALTIMETER) COMPILATION, 1950

DASHED LAND LINES INDICATE APPROXIMATE LOCATION
UNIVERSAL TRANSVERSE MERCATOR PROJECTION, ZONE 7



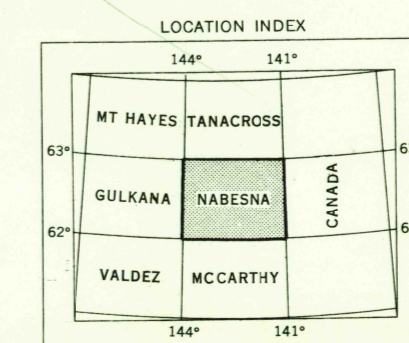
1. TOPOGRAPHY AND PLAINIMETRY FROM ALASKA MAPS 42 52 AND 54 AND INTERNATIONAL BOUNDARY COMMISSION MAPS 28, 29, 30, AND 31
2. TOPOGRAPHY FROM ALASKA MAPS 53 AND 54 AND INTERNATIONAL BOUNDARY COMMISSION MAP 29 TRANSFERRED AND ADJUSTED TO TRIMETROGON PLAINIMETRY
3. TOPOGRAPHY BY PHOTOALTIMETER COMPILATION ON FISHERS WORLD AERONAUTICAL CHART BRANDELL MOUNTAINS (117) AND ADJUSTED TO TRIMETROGON PLAINIMETRY
4. TRIMETROGON PLAINIMETRY ONLY

PROVISIONAL COMPILATION PENDING AVAILABILITY OF NEW PHOTOGRAPHY AND SURVEYS OF A HIGHER ORDER



CONTOUR INTERVAL 200 FEET
AREAS NOT SURVEYED IN DETAIL INDICATED BY BROKEN LINES
DATUM IS MEAN SEA LEVEL

1950 MAGNETIC DECLINATION AT SOUTH EDGE OF SHEET VARIES FROM 30° TO 31° EAST
THIS MAP IS AVAILABLE IN BOTH SHADED RELIEF AND CONTOUR EDITIONS
FOR SALE BY U. S. GEOLOGICAL SURVEY, FEDERAL CENTER, DENVER, COLORADO OR WASHINGTON 25, D. C.
A FOLDER DESCRIBING TOPOGRAPHIC MAPS AND SYMBOLS IS AVAILABLE ON REQUEST



ROAD CLASSIFICATION 8-12-1964
1245

ALL WEATHER ROADS DRY WEATHER ROADS
HARD SURFACE NONE IMPROVED DIRT
OTHER - - - UNIMPROVED DIRT
TRAILS - - - - -

USGS
Historical File
Topographic Division

NABESNA, ALASKA
N6200-W14100/60:180

1950
MINOR CORRECTIONS MADE 1957

AUG 1