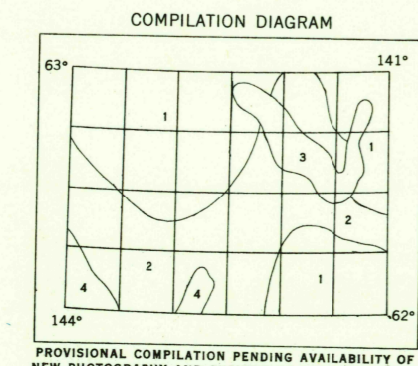





Nov 5, 1951 (1916) Nabesna, Alaska
U.S.G.
FILE
TOPOGRAPHY

APPED BY THE GEOLOGICAL SURVEY, INTERNATIONAL
BOUNDARY COMMISSION, AND THE U. S. COAST AND
GEODETIC SURVEY
EDITED AND PUBLISHED BY THE GEOLOGICAL SURVEY
CONTROL BY USGS, USCGS, AND INTERNATIONAL
BOUNDARY COMMISSION
FEATURE AND DRAINAGE IN PART COMPILED
FROM TRIMETRON PHOTOGRAPHY, 1949,
TOPOGRAPHY COMPILED FROM ORIGINAL SURVEYS
THE GEOLOGICAL SURVEY AND OTHER
FICIAL SOURCES, 1900-1948, SUPPLEMENTED BY
AEROPHOTOGRAMMETRIC (PHOTOALTIMETER) COMPILATION, 1950
SHED LAND LINES INDICATE APPROXIMATE LOCATION
VERSAL TRANSVERSE MERCATOR PROJECTION, ZONE 7

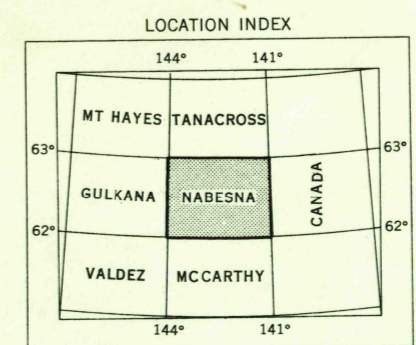


1. TOPOGRAPHY AND PLANIMETRY FROM ALASKA
MAPS 44, 53 AND 54 AND INTERNATIONAL
BOUNDARY COMMISSION MAPS 28, 29, 30, AND 31
2. TOPOGRAPHY FROM ALASKA MAPS 52 AND 54 AND
INTERNATIONAL BOUNDARY COMMISSION MAP 30
3. TOPOGRAPHY BY PHOTOALTIMETER COMPILATION ON
USGS WORLD AERONAUTICAL CHART WRANGELL
MOUNTAINS (117) AND ADJUSTED TO TRIMETRON
PLANIMETRY
4. TRIMETRON PLANIMETRY ONLY



CONTOUR INTERVAL 200 FEET
AREAS NOT SURVEYED IN DETAIL INDICATED BY BROKEN LINES
DATUM IS MEAN SEA LEVEL

1950 MAGNETIC DECLINATION AT SOUTH EDGE OF SHEET VARIES FROM 30° TO 31° EAST
THIS MAP IS AVAILABLE IN BOTH SHADED RELIEF AND CONTOUR EDITIONS
FOR SALE BY U. S. GEOLOGICAL SURVEY, FEDERAL CENTER, DENVER, COLORADO OR WASHINGTON 25, D. C.
A FOLDER DESCRIBING TOPOGRAPHIC MAPS AND SYMBOLS IS AVAILABLE ON REQUEST



U.S.G.S.
FILE COPY
TOPOGRAPHIC DIVISION

ROAD CLASSIFICATION
ALL WEATHER ROADS DRY WEATHER ROADS
HARD SURFACE NONE IMPROVED DIRT
OTHER UNIMPROVED DIRT

TRAILS
Road Classification
NABESNA, ALASKA
N 6200-W 14100/60x180

1950
MINOR CORRECTIONS MADE 1957