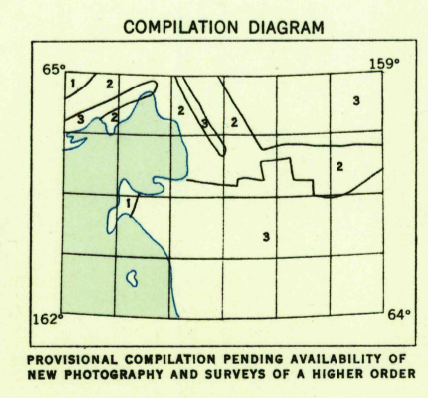


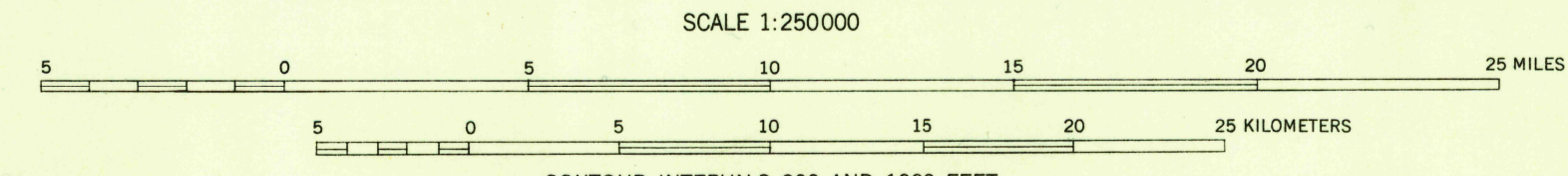
Norton Bay

FILE COPY  
Institute of 1948

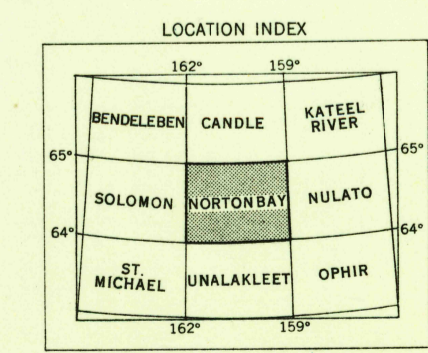
MAPPED BY THE GEOLOGICAL SURVEY AND  
THE ARMY MAP SERVICE  
EDITED AND PUBLISHED BY THE GEOLOGICAL SURVEY  
CONTROL BY USGS  
HYDROGRAPHY COMPILED FROM USCGS CHART 9380  
CULTURE AND DRAINAGE IN PART COMPILED FROM TRIMETROGON  
PHOTOGRAPHY, 1941-1948. TOPOGRAPHY COMPILED FROM ORIGINAL  
SURVEYS OF THE GEOLOGICAL SURVEY AND OTHER OFFICIAL  
SOURCES 1913-1944. SUPPLEMENTED BY STEREOPHOTOGRAMMETRIC  
(PHOTOLOADE AND MULTIPLEX) COMPILATION, 1943-1945  
UNIVERSAL TRANSVERSE MERCATOR PROJECTION, ZONE 4  
1927 NORTH AMERICAN DATUM



1. TOPOGRAPHY FROM ALASKA MAP 42 TRANSFERRED AND ADJUSTED TO TRIMETROGON BASE.
2. USGS MULTIPLEX COMPILATION
3. PHOTOGRAPHY FROM PHOTOLOADE AND MULTIPLEX COMPILATION TRANSFERRED AND ADJUSTED TO TRIMETROGON BASE.



SCALE 1:250000  
CONTOUR INTERVALS 200 AND 1000 FEET  
DOTTED LINES REPRESENT HALF-INTERVAL CONTOURS  
AREAS NOT SURVEYED IN DETAIL INDICATED BY BROKEN LINES  
DATUM IS MEAN SEA LEVEL  
DEPTH CURVES IN FEET-DATUM IS MEAN LOWER LOW WATER  
SHORELINE SHOWN REPRESENTS THE APPROXIMATE LINE OF MEAN HIGH WATER  
1951 MAGNETIC DECLINATION AT SOUTH EDGE OF SHEET VARIES FROM 19° TO 21° 30' EAST  
THIS MAP IS AVAILABLE IN BOTH SHADED RELIEF AND CONTOUR EDITIONS  
FOR SALE BY U. S. GEOLOGICAL SURVEY, FEDERAL CENTER, DENVER, COLORADO OR WASHINGTON 25, D. C.  
A FOLDER DESCRIBING TOPOGRAPHIC MAPS AND SYMBOLS IS AVAILABLE ON REQUEST



ROAD CLASSIFICATION

ALL WEATHER ROADS	DRY WEATHER ROADS
HARD-SURFACE	IMPROVED DIRT
OTHER	UNIMPROVED DIRT
	TRAILS

NORTON BAY, ALASKA  
N6400-W15900/60X180  
1948