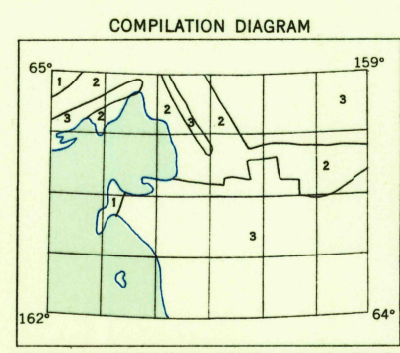


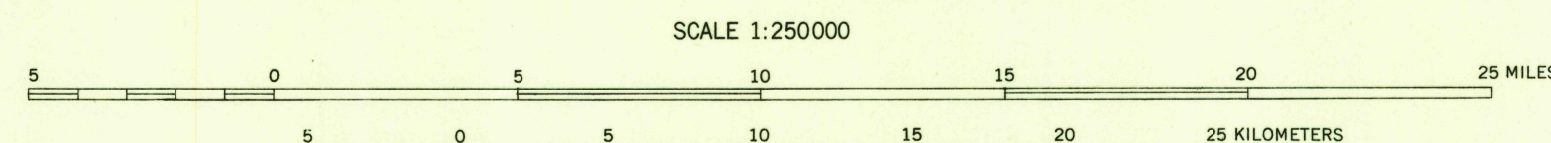
Norton Bay

MAPPED BY THE GEOLOGICAL SURVEY AND THE ARMY MAP SERVICE
EDITED AND PUBLISHED BY THE GEOLOGICAL SURVEY
CONTROL BY USGCS
HYDROGRAPHY COMPILED FROM USCGS CHART 9380
CULTURE AND DRAINAGE IN PART COMPILED FROM TRIMETROGON PHOTOGRAPHY, 1941-1948. TOPOGRAPHY COMPILED FROM ORIGINAL SURVEYS OF THE GEOLOGICAL SURVEY AND OTHER OFFICIAL SOURCES 1913-1944. SUPPLEMENTED BY STEREOPHOTOGAMMETRIC (PHOTOALIDADE AND MULTIPLEX) COMPILED, 1943-1945
UNIVERSAL TRANSVERSE MERCATOR PROJECTION, ZONE 4
1927 NORTH AMERICAN DATUM

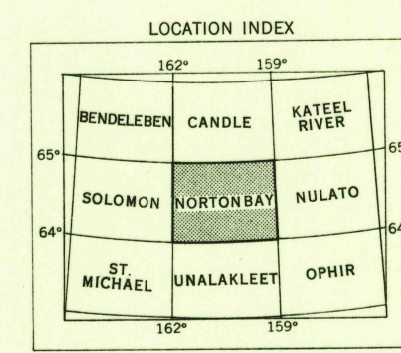


1. TOPOGRAPHY FROM ALASKA MAP 42 TRANSFERRED AND ADJUSTED TO TRIMETROGON BASE.
2. USE MULTIPLEX COMPILED
3. TOPOGRAPHY FROM PHOTOALIDADE AND MULTIPLEX COMPILED, TRANSFERRED, AND ADJUSTED TO TRIMETROGON BASE.

PROVISIONAL COMPILED PENDING AVAILABILITY OF NEW PHOTOGRAPHY AND SURVEYS OF A HIGHER ORDER



SCALE 1:250,000
CONTOUR INTERVALS 200 AND 1000 FEET
DOTTED LINES REPRESENT HALF-INTERVAL CONTOURS
AREAS NOT SURVEYED IN DETAIL INDICATED BY BROKEN LINES
DATUM IS MEAN SEA LEVEL
DEPTH CURVES IN FEET-DATUM IS MEAN LOWER LOW WATER
SHORELINE SHOWN REPRESENTS THE APPROXIMATE LINE OF MEAN HIGH WATER
1951 MAGNETIC DECLINATION AT SOUTH EDGE OF SHEET VARIES FROM 19° TO 21° 30' EAST
THIS MAP IS AVAILABLE IN BOTH SHADED RELIEF AND CONTOUR EDITIONS
FOR SALE BY U. S. GEOLOGICAL SURVEY, FEDERAL CENTER, DENVER, COLORADO OR WASHINGTON 25, D. C.
A FOLDER DESCRIBING TOPOGRAPHIC MAPS AND SYMBOLS IS AVAILABLE ON REQUEST



ROAD CLASSIFICATION

ALL WEATHER ROADS	DRY WEATHER ROADS
HARD-SURFACE	IMPROVED DIRT.....NONE
OTHER	NONE UNIMPROVED DIRT.....
	TRAILS.....

NORTON BAY, ALASKA
N6400-W15900/60X180
EDITION OF 1951

U.S.G.S.
FILE COPY
Imprinted and Edited