



UNITED STATES
DEPARTMENT OF THE INTERIOR
GEOLOGICAL SURVEY

NUSHAGAK BAY

ALASKA RECONNAISSANCE
TOPOGRAPHIC SERIES
THIRD JUDICIAL DIVISION

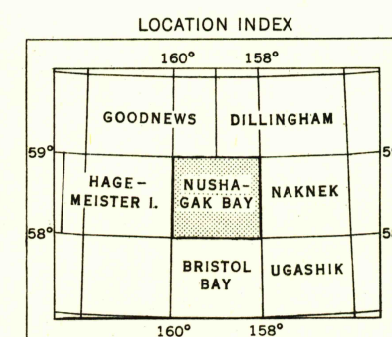


MAPPED, EDITED, AND PUBLISHED BY THE GEOLOGICAL SURVEY
CONTROL BY USGS, USC&GS, AND USAF
TOPOGRAPHY FROM AERIAL PHOTOGRAPHS BY PHOTOALIDADE METHODS
AERIAL PHOTOGRAPHS TAKEN JUNE 1943
POLYCONIC PROJECTION. 1947 NORTH AMERICAN DATUM



CONTOUR INTERVAL 200 FEET
DATUM IS APPROXIMATELY MEAN SEA LEVEL
1948 MAGNETIC DECLINATION AT SOUTH EDGE OF SHEET VARIES FROM 20° TO 21° EAST

THIS MAP AVAILABLE WITH OR WITHOUT SHADED RELIEF OVERPRINT
FOR SALE BY U. S. GEOLOGICAL SURVEY, FEDERAL CENTER, DENVER, COLORADO OR WASHINGTON 25, D. C.
A FOLDER DESCRIBING TOPOGRAPHIC MAPS AND SYMBOLS IS AVAILABLE ON REQUEST



ROAD CLASSIFICATION

ALL WEATHER ROADS	DRY WEATHER ROADS
HARD-SURFACE NONE	IMPROVED DIRT NONE
OTHER NONE	UNIMPROVED DIRT NONE
	TRAILS NONE

NUSHAGAK BAY, ALASKA
N5800-W15800/60x120
1945