

U.S.G.S.
FILE COPY
Inspection and Editing

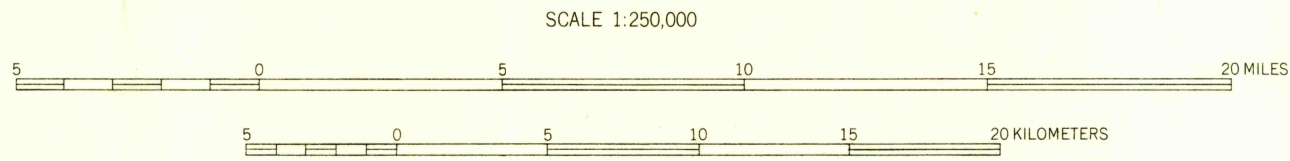
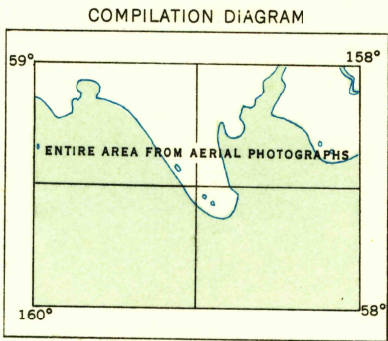
UNITED STATES
DEPARTMENT OF THE INTERIOR
GEOLOGICAL SURVEY

NUSHAGAK BAY

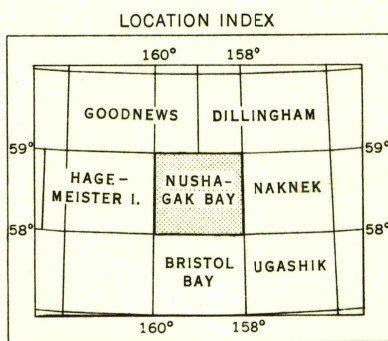
ALASKA RECONNAISSANCE
TOPOGRAPHIC SERIES
THIRD JUDICIAL DIVISION



MAPPED, EDITED, AND PUBLISHED BY THE GEOLOGICAL SURVEY
CONTROL BY USGS, USC&GS, AND USAF
TOPOGRAPHY FROM AERIAL PHOTOGRAPHS BY PHOTOALIDADE METHODS
AERIAL PHOTOGRAPHS TAKEN JUNE 1943
POLYCONIC PROJECTION. 1947 NORTH AMERICAN DATUM



CONTOUR INTERVAL 200 FEET
DATUM IS APPROXIMATELY MEAN SEA LEVEL
1948 MAGNETIC DECLINATION AT SOUTH EDGE OF SHEET VARIES FROM 20° TO 21° EAST
THIS MAP IS AVAILABLE IN BOTH SHADED RELIEF AND CONTOUR EDITIONS
FOR SALE BY U. S. GEOLOGICAL SURVEY, WASHINGTON 25, D. C.



ROAD CLASSIFICATION
ALL WEATHER ROADS DRY WEATHER ROADS
HARD-SURFACE.....NONE IMPROVED DIRT.....NONE
OTHER.....NONE UNIMPROVED DIRT...NONE
TRAILS.....NONE

NUSHAGAK BAY, ALASKA
N5800-W15800/60x120
PRINTED 1949

USGS
Historical File
Topographic Division

USGS
Historical File
Topographic Division

U.S.G.S.
FILE COPY
Inspection and Editing

AUG 25 1949 1230