



MAPPED, EDITED AND PUBLISHED BY THE GEOLOGICAL SURVEY IN COOPERATION WITH THE DEPARTMENT OF THE NAVY, NAVAL PETROLEUM RESERVE

CONTROL BY USAF
CULTURE AND DRAINAGE COMPILED FROM TRIMETROGON PHOTOGRAPHY 1943
TOPOGRAPHY BY STEREOPHOTOGRAMMETRIC (PHOTOALTADE) METHODS

UNIVERSAL TRANSVERSE MERCATOR PROJECTION, ZONE 6
ASTRONOMICAL DATUM



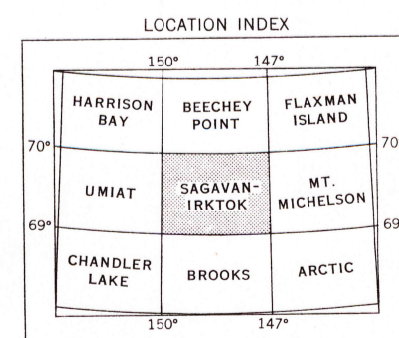
TOPOGRAPHY FROM PHOTOALTADE
COMPILATION ADJUSTED TO TRIMETROGON BASE



CONTOUR INTERVAL 1000 FEET
DOTTED LINES REPRESENT HALF-INTERVAL CONTOURS
DATUM IS MEAN SEA LEVEL

1951 MAGNETIC DECLINATION AT SOUTH EDGE OF SHEET VARIES FROM 31° TO 33° EAST

FOR SALE BY U. S. GEOLOGICAL SURVEY, FEDERAL CENTER, DENVER, COLORADO OR WASHINGTON 25, D. C.
A FOLDER DESCRIBING TOPOGRAPHIC MAPS AND SYMBOLS IS AVAILABLE ON REQUEST



ROAD CLASSIFICATION

ALL WEATHER ROADS DRY WEATHER ROADS
HARD-SURFACE NONE IMPROVED DIRT NONE
OTHER NONE UNIMPROVED DIRT NONE
TRAILS NONE

SAGAVANIRKTOK, ALASKA
N6900-W14700/60X180
EDITION OF 1951

*United States Topo. 1:250,000.
Sheet Sagavanirktok, 1951.
cop. 1.*

