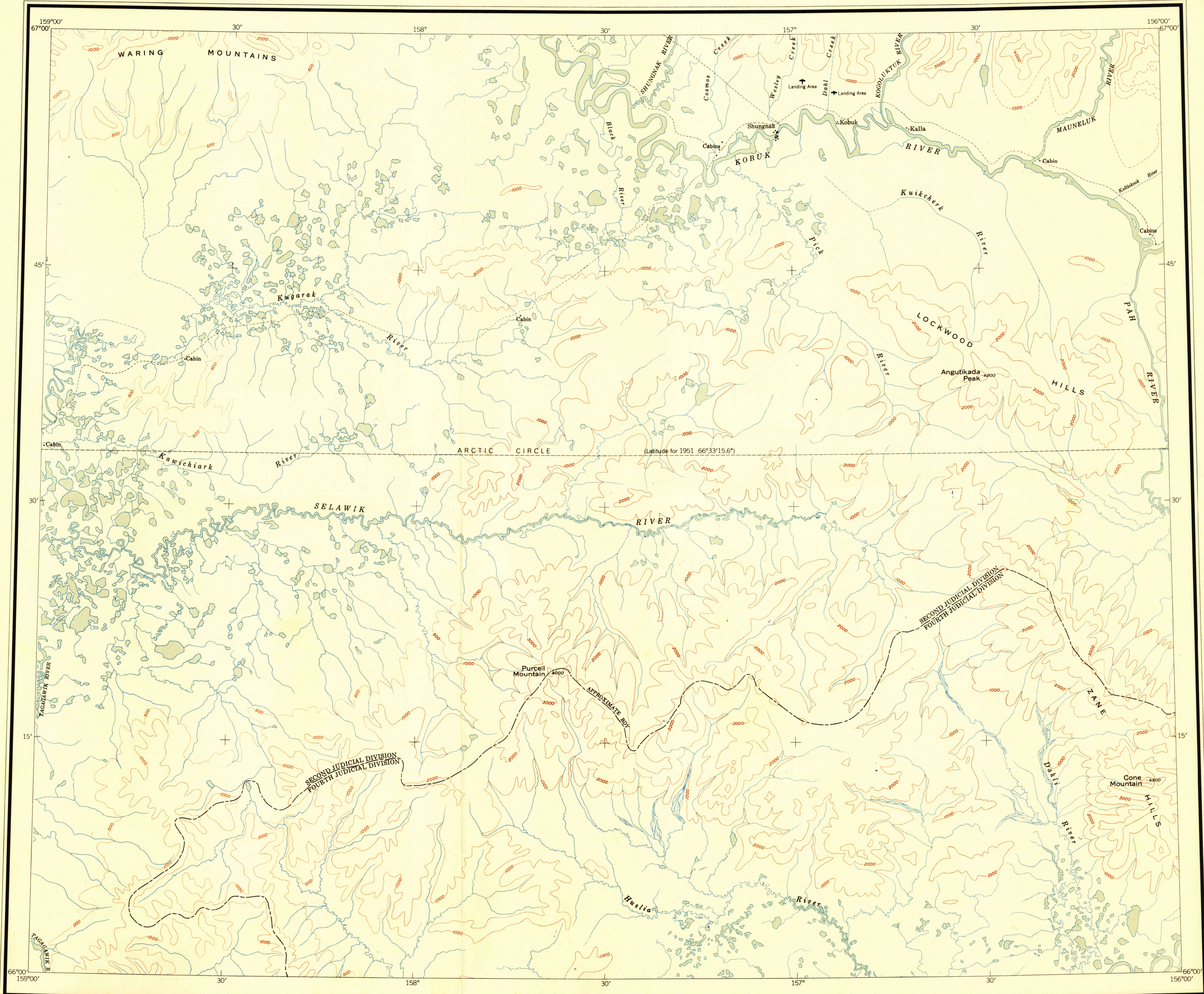
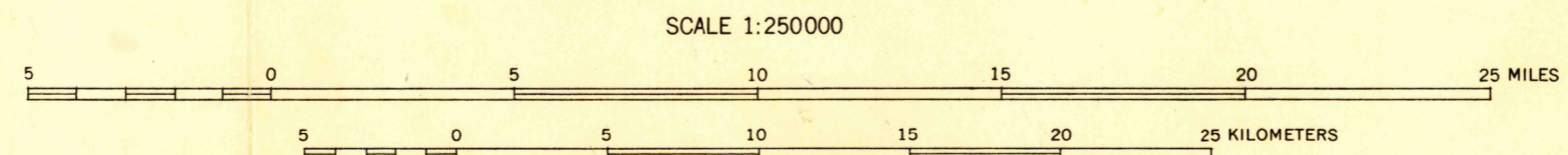
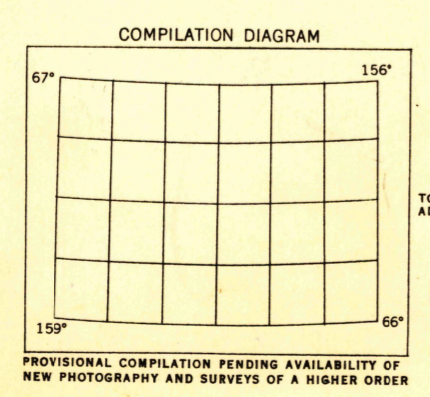


52  
55



MAPPED, EDITED AND PUBLISHED BY THE GEOLOGICAL SURVEY  
CONTROL BY USGS AND USAF  
CULTURE AND DRAINAGE IN PART COMPILED FROM TRIMETROGRAM  
PHOTOGRAPHY, 1942-1943. TOPOGRAPHY COMPILED BY  
STEREOPHOTOGRAMMETRIC (PHOTOALTADE) COMPILATION, 1945  
UNIVERSAL TRANSVERSE MERCATOR PROJECTION, ZONE 4  
1927 NORTH AMERICAN DATUM



CONTOUR INTERVAL 1000 FEET  
DOTTED LINES REPRESENT HALF-INTERVAL CONTOURS  
AREAS NOT SURVEYED IN DETAIL INDICATED BY BROKEN LINES  
DATUM IS MEAN SEA LEVEL

1951 MAGNETIC DECLINATION AT SOUTH EDGE OF SHEET VARIES FROM 22°30' TO 25° EAST

FOR SALE BY U. S. GEOLOGICAL SURVEY, FEDERAL CENTER, DENVER, COLORADO OR WASHINGTON 25, D. C.  
A FOLDER DESCRIBING TOPOGRAPHIC MAPS AND SYMBOLS IS AVAILABLE ON REQUEST

LOCATION INDEX

159°	156°
BAIRD MOUNTAINS	ANBLER RIVER
SELAWIK	SHUNGNAK
CANDLE	KATEEL RIVER
	MELOZITNA
67°	66°

ROAD CLASSIFICATION

ALL WEATHER ROADS	DRY WEATHER ROADS
HARD-SURFACE	NONE IMPROVED DIRT
OTHER	NONE UNIMPROVED DIRT
	TRAILS

USGS  
Historical File  
Topographic Division

SHUNGNAK, ALASKA  
N6600-W15600/60X180  
EDITION OF 1951

Oct 18, 1951  
2090