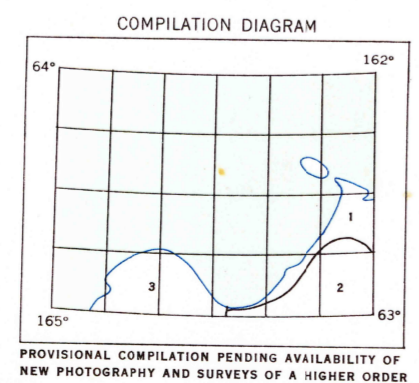
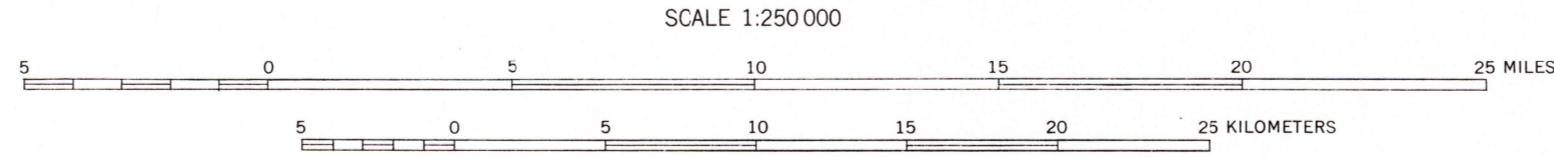


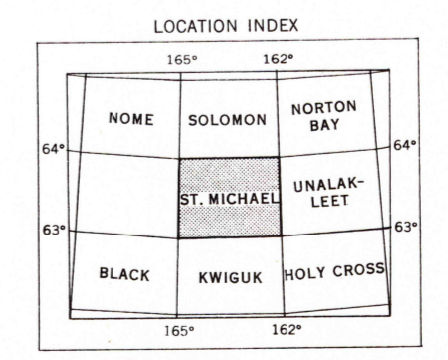
MAPPED, EDITED AND PUBLISHED BY THE GEOLOGICAL SURVEY
CONTROL BY USC&GS
HYDROGRAPHY COMPILED FROM USCGS CHART 9370
CULTURE COMPILED FROM ALASKA ROAD COMMISSION MAP NO. 3
DRAINAGE IN PART COMPILED FROM TRIMETROGON PHOTOGRAPHY, 1943
TOPOGRAPHY COMPILED FROM ORIGINAL SURVEYS OF THE GEOLOGICAL SURVEY AND OTHER OFFICIAL SOURCES, 1918, SUPPLEMENTED BY STEREOPHOTOGRAMMETRIC (PHOTOALTADE) COMPILED, 1945
UNIVERSAL TRANSVERSE MERCATOR PROJECTION, ZONE 3
1927 NORTH AMERICAN DATUM



1. TOPOGRAPHY FROM MAP OF ARVIE INDEFATIGABLE DESIGN ADJUSTED TO GEOREGION BASE AND USCGS CHART 9370
2. TOPOGRAPHY BY PHOTOALTADE COMPILED ON TRIMETROGON BASE
3. PLAINMETRY FROM TRIMETROGON BASE



SCALE 1:250,000
CONTOUR INTERVALS 100 AND 1000 FEET
DOTTED LINES REPRESENT HALF-INTERVAL CONTOURS
AREAS NOT SURVEYED IN DETAIL INDICATED BY BROKEN LINES
DATUM IS MEAN SEA LEVEL
DEPTH CURVES IN FEET-DATUM IS MEAN LOWER LOW WATER
SHOELINE SHOWN REPRESENTS THE APPROXIMATE LINE OF MEAN HIGH WATER
1951 MAGNETIC DECLINATION AT SOUTH EDGE OF SHEET VARIES FROM 17°00' TO 19°00' EAST
FOR SALE BY U. S. GEOLOGICAL SURVEY, FEDERAL CENTER, DENVER, COLORADO OR WASHINGTON 25, D. C.
A FOLDER DESCRIBING TOPOGRAPHIC MAPS AND SYMBOLS IS AVAILABLE ON REQUEST



ROAD CLASSIFICATION
ALL WEATHER ROADS DRY WEATHER ROADS
HARD SURFACE NONE IMPROVED DIRT NONE
OTHER NONE UNIMPROVED DIRT NONE
TRAILS
United States Topo. 1:250,000.
Sheet St. Michael, 951.
ST. MICHAEL, ALASKA
EDITION OF 1951