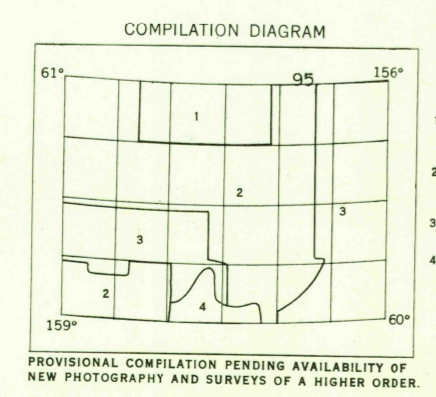
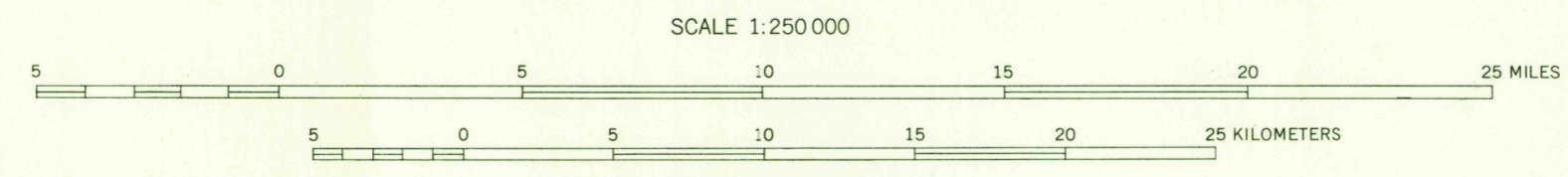


MAPPED, EDITED AND PUBLISHED BY THE GEOLOGICAL SURVEY  
CONTROL BY USAP  
CULTURE AND DRAINAGE IN PART COMPILED FROM TRIMETROGN  
PHOTOGRAPHY, 1941-1943. TOPOGRAPHY COMPILED FROM ORIGINAL  
SURVEYS OF THE GEOLOGICAL SURVEY AND OTHER OFFICIAL  
SOURCES 1930-1947, SUPPLEMENTED BY STEREOPHOTODIAPHRIC  
(PHOTOALTIMETER) COMPILATION, 1950  
UNIVERSAL TRANSVERSE MERCATOR PROJECTION, ZONE 4  
10,000-METER UNIVERSAL TRANSVERSE MERCATOR GRID TICKS,  
ZONE 4, SHOWN IN BLUE



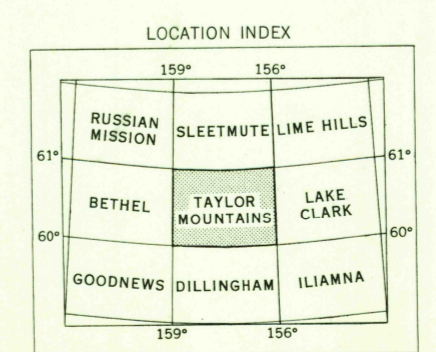
1. TOPOGRAPHY FROM UNPUBLISHED FIELD SHEETS AND ADJUSTED TO PLANIMETRY FROM TRIMETROGN COMPILATION.
2. TOPOGRAPHY FROM ALASKA MAP 17 AND IS ADJUSTED TO PLANIMETRY FROM TRIMETROGN COMPILATION.
3. TOPOGRAPHY FROM PHOTOALTIMETER COMPILATION OR PLANIMETRIC BASE.
4. PLANIMETRY FROM ALASKA MAP 17.

PROVISIONAL COMPILATION PENDING AVAILABILITY OF NEW PHOTOGRAPHY AND SURVEYS OF A HIGHER ORDER.



CONTOUR INTERVALS 200 AND 1000 FEET  
DOTTED LINES REPRESENT HALF-INTERVAL CONTOURS  
AREAS NOT SURVEYED IN DETAIL ARE INDICATED BY BROKEN LINES  
DATUM IS MEAN SEA LEVEL

1951 MAGNETIC DECLINATION AT SOUTH EDGE OF SHEET VARIES FROM 20°30' TO 22°00' EAST  
THIS MAP IS AVAILABLE IN BOTH SHADED RELIEF AND CONTOUR EDITIONS  
FOR SALE BY U. S. GEOLOGICAL SURVEY  
FAIRBANKS, ALASKA DENVER 25, COLORADO WASHINGTON 25, D. C.  
A FOLDER DESCRIBING TOPOGRAPHIC MAPS AND SYMBOLS IS AVAILABLE ON REQUEST



ROAD CLASSIFICATION

ALL WEATHER ROADS	DRY WEATHER ROADS
HARD SURFACE	NONE IMPROVED DIRT
OTHER	NONE UNIMPROVED DIRT
	TRAILS

U.S.G.S.  
FILE COPY  
TOPOGRAPHIC DIVISION

TAYLOR MOUNTAINS, ALASKA  
N 6000-W 15600/60X180  
1950

USGS  
Historical File  
Topographic Division

1959 JUL 17 19 2460