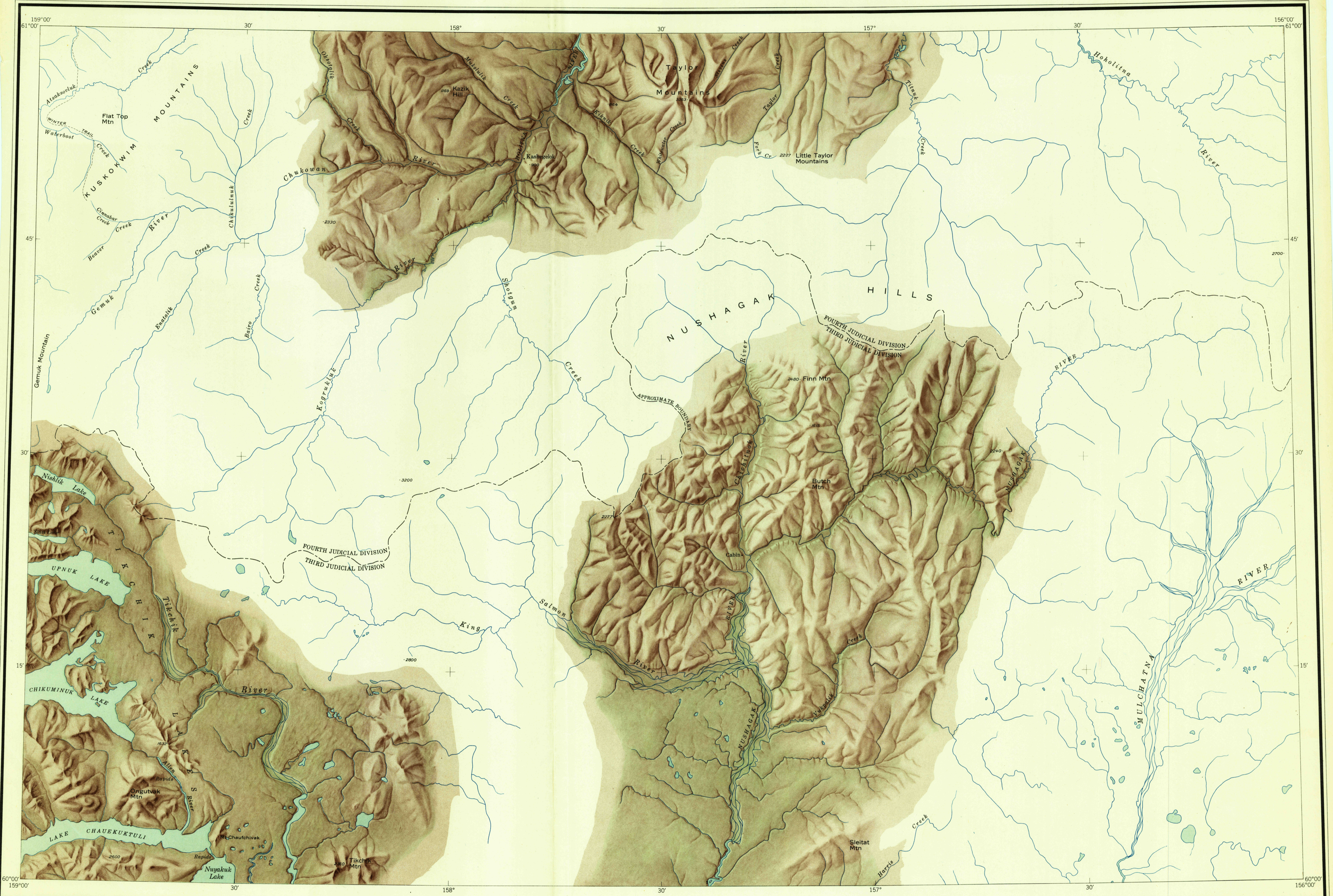


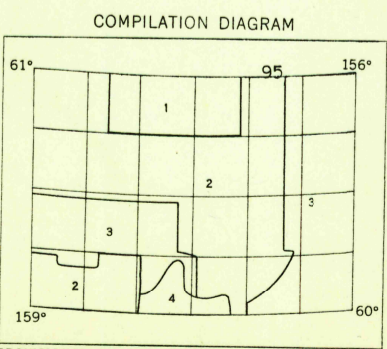
U.S.G.S.
FILE COPY
Inspection and Editing

TAYLOR MOUNTAINS



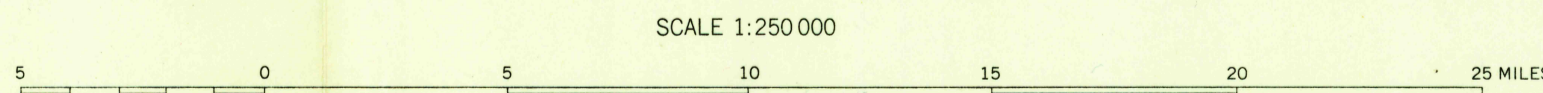
MAPPED, EDITED AND PUBLISHED BY THE GEOLOGICAL SURVEY
CONTROL BY USAF
CULTURE AND DRAINAGE IN PART COMPILED FROM TRIMETROGRON
PHOTOGRAPHY, 1943-1945. TOPOGRAPHY COMPILED FROM ORIGINAL
SURVEYS OF THE GEOLOGICAL SURVEY AND OTHER OFFICIAL
SOURCES 1930-1947. SUPPLEMENTED BY STEREOPHOTOGRAMMETRIC
(PHOTOLOGICAL) COMPILATION, 1950

UNIVERSAL TRANSVERSE MERCATOR PROJECTION, ZONE 4



1. TOPOGRAPHY FROM UNPUBLISHED FIELD SHEETS AND ADJUSTED TO PLANIMETRY FROM TRIMETROGRON COMPILATION
2. TOPOGRAPHY FROM ALASKA MAPS 17 AND 51 ADJUSTED TO PLANIMETRY FROM TRIMETROGRON COMPILATION
3. TOPOGRAPHY FROM PHOTOLOGICAL COMPILATION ON PLANIMETRIC BASE
4. PLANIMETRY FROM ALASKA MAP 17

PROVISIONAL COMPILATION PENDING AVAILABILITY OF NEW PHOTOGRAPHY AND SURVEYS OF A HIGHER ORDER.



CONTOUR INTERVALS 200 AND 1000 FEET
DOTTED LINES REPRESENT HALF-INTERVAL CONTOURS
AREAS NOT SURVEYED IN DETAIL ARE INDICATED BY BROKEN LINES
DATUM IS MEAN SEA LEVEL

1951 MAGNETIC DECLINATION AT SOUTH EDGE OF SHEET VARIES FROM 20°30' TO 22°00' EAST
THIS MAP IS AVAILABLE IN BOTH SHADED RELIEF AND CONTOUR EDITIONS
FOR SALE BY U. S. GEOLOGICAL SURVEY, FEDERAL CENTER, DENVER, COLORADO OR WASHINGTON 25, D. C.
A FOLDER DESCRIBING TOPOGRAPHIC MAPS AND SYMBOLS IS AVAILABLE ON REQUEST

LOCATION INDEX

RUSSIAN MISSION	SLEETMUTE	LIME HILLS
BETHEL	TAYLOR MOUNTAINS	LAKE CLARK
GODNEWS	DILLINGHAM	ILLIAMNA

U.S.G.S.
FILE COPY
Inspection and Editing

ROAD CLASSIFICATION
ALL WEATHER ROADS DRY WEATHER ROADS
HARD SURFACE NONE IMPROVED DIRT NONE
OTHER NONE UNIMPROVED DIRT NONE
TRAILS NONE

TAYLOR MOUNTAINS, ALASKA
N 6000-W 15600/60X180

USGS
Historical File
Topographic Division
EDITION OF 1951