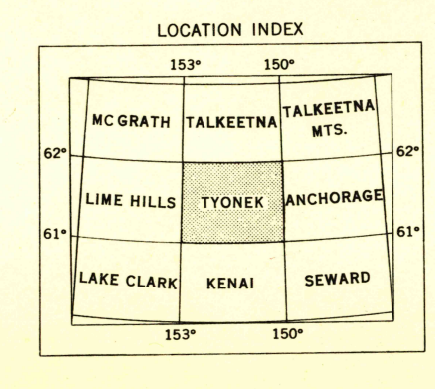
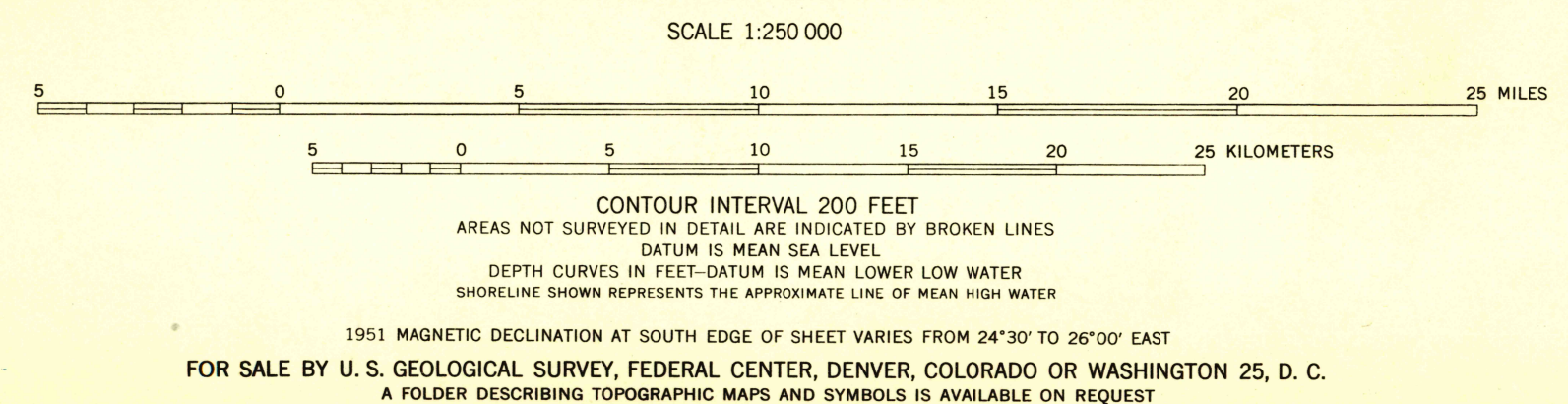
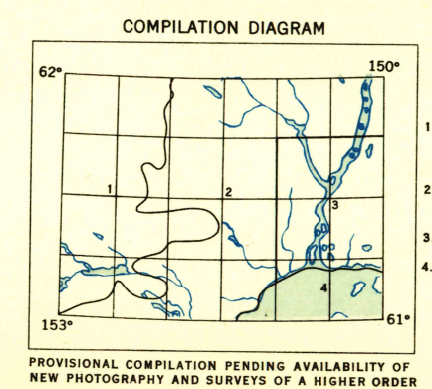


MAPPED BY THE GEOLOGICAL SURVEY AND ARMY MAP SERVICE  
EDITED AND PUBLISHED BY THE GEOLOGICAL SURVEY  
CONTROL BY USCGS AND USCE  
HYDROGRAPHY COMPILED FROM USCGS CHARTS  
CULTURE AND DRAINAGE IN PART COMPILED FROM TRIMETROGON  
PHOTOGRAPHY, 1941. TOPOGRAPHY COMPILED FROM ORIGINAL  
SURVEYS OF THE GEOLOGICAL SURVEY AND OTHER OFFICIAL  
SOURCES, 1898-1928, SUPPLEMENTED BY STEREOPHOTO-  
GRAMMETRIC (PHOTOLITHIC AND MULTIPLEX) COMPILED,  
1941-1949.  
UNIVERSAL TRANSVERSE MERCATOR PROJECTION, ZONE 5,  
1927 NORTH AMERICAN DATUM  
DASHED LAND LINES INDICATE APPROXIMATE LOCATION



ROAD CLASSIFICATION  
ALL WEATHER ROADS DRY WEATHER ROADS  
HARD SURFACE NONE IMPROVED DIRT  
OTHER NONE UNIMPROVED DIRT  
TRAILS  
USGS  
FILE COPY  
TOPOGRAPHIC DIVISION  
TYONEK, ALASKA  
N6100-W15000/60x180  
1949