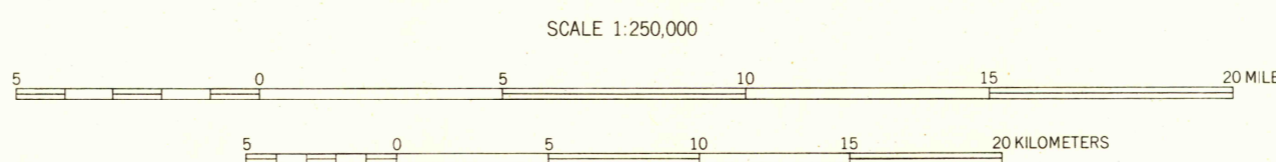
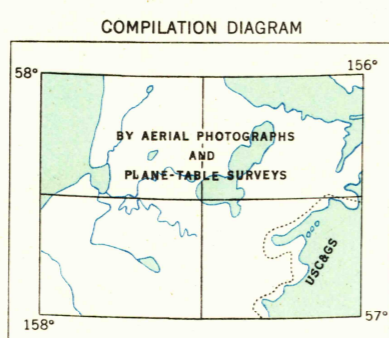


UGASHIK



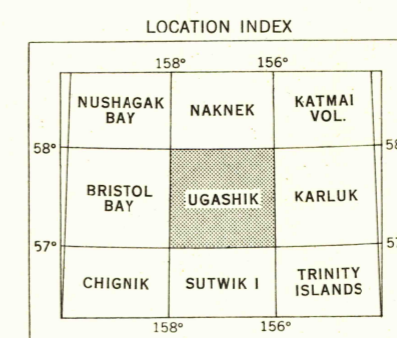
MAPPED, EDITED, AND PUBLISHED BY THE GEOLOGICAL SURVEY
CONTROL BY USGS AND USCGS
TOPOGRAPHY FROM AERIAL PHOTOGRAPHS BY PHOTO-ALIDADE METHODS
AND PLANE-TABLE SURVEYS 1921-1922 AND 1925
AERIAL PHOTOGRAPHS TAKEN MAY 1943
POLYCONIC PROJECTION. 1927 NORTH AMERICAN DATUM



1948 MAGNETIC DECLINATION AT SOUTH EDGE OF SHEET VARIES FROM 20°30' EAST TO 21°30' EAST

THIS MAP IS AVAILABLE IN BOTH SHADED RELIEF AND CONTOUR EDITIONS

FOR SALE BY U. S. GEOLOGICAL SURVEY
FAIRBANKS, ALASKA DENVER 2, COLORADO WASHINGTON 25, D. C.
A FOLDER DESCRIBING TOPOGRAPHIC MAPS AND SYMBOLS IS AVAILABLE ON REQUEST



ROAD CLASSIFICATION
ALL WEATHER ROADS DRY WEATHER ROADS
HARD-SURFACE NONE IMPROVED DIRT NONE
OTHER NONE UNIMPROVED DIRT NONE
TRAILS

UGASHIK, ALASKA
N5700-W15600/60x120
1943

USGS
Historical File
Topographic Division

U.S.G.S.
FILE COPY
TOPOGRAPHIC DIVISION

MAR 26 1956

S.R. Aband
11/27/71

1370