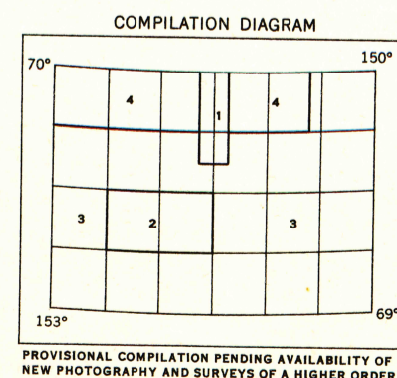
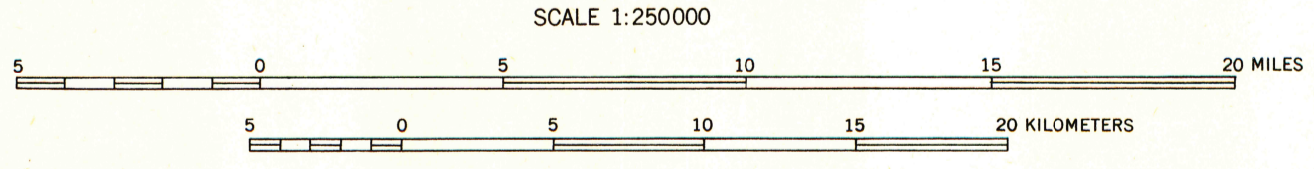


MAPPED, EDITED, AND PUBLISHED BY THE GEOLOGICAL SURVEY IN COOPERATION WITH THE DEPARTMENT OF THE NAVY, NAVAL PETROLEUM RESERVE
CONTROL BY USGS AND USAF
CULTURE AND DRAINAGE IN PART COMPILED FROM TRIMETROGON PHOTOGRAPHY, 1943-1945. TOPOGRAPHY COMPILED FROM ORIGINAL SURVEYS OF THE GEOLOGICAL SURVEY 1930-1948, SUPPLEMENTED BY STEREOPHOTOGRAMMETRIC (PHOTOALTIMETER) COMPILATION, 1944
UNIVERSAL TRANSVERSE MERCATOR PROJECTION, ZONE 5
ASTRONOMICAL DATUM



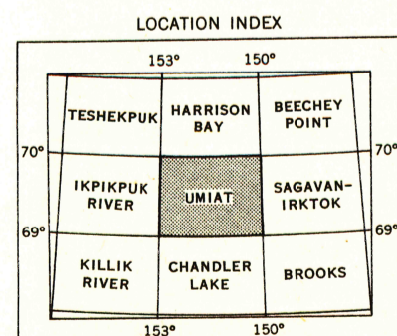
1. TOPOGRAPHY FROM ALASKA MAP 47 ADJUSTED TO TRIMETROGON BASE
2. TOPOGRAPHY FROM USGS UMIAT SPECIAL MAP
3. TOPOGRAPHY FROM PHOTOALTIMETER COMPILATION ADJUSTED TO TRIMETROGON BASE
4. PLANIMETRY FROM N.P.R. TRIMETROGON COMPILATION



CONTOUR INTERVALS 200 AND 1000 FEET
DOTTED LINES REPRESENT HALF-INTERVAL CONTOURS
AREAS NOT SURVEYED IN DETAIL INDICATED BY BROKEN LINES
DATUM IS MEAN SEA LEVEL

1951 MAGNETIC DECLINATION AT SOUTH EDGE OF SHEET VARIES FROM 29° TO 31° EAST

FOR SALE BY U. S. GEOLOGICAL SURVEY, FEDERAL CENTER, DENVER, COLORADO OR WASHINGTON 25, D. C.
A FOLDER DESCRIBING TOPOGRAPHIC MAPS AND SYMBOLS IS AVAILABLE ON REQUEST



ROAD CLASSIFICATION

ALL WEATHER ROADS	DRY WEATHER ROADS
HARD-SURFACE.....NONE	IMPROVED DIRT.....NONE
OTHER.....NONE	UNIMPROVED DIRT.....NONE
TRAILS.....	

UMIAT, ALASKA
N6900-W15000/60X180

EDITION OF 1952

