

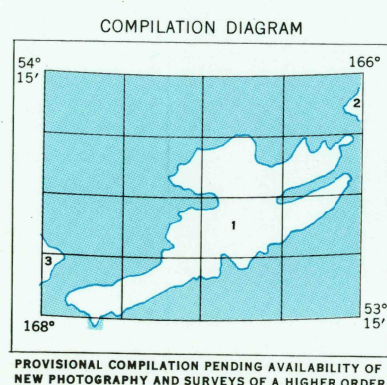
MAPPED BY U.S. COAST AND GEODETIC SURVEY AND
U.S. CORPS OF ENGINEERS
EDITED AND PUBLISHED BY THE GEOLOGICAL SURVEY

CONTROL BY USC&GS
HYDROGRAPHY COMPILED FROM USC&GS CHARTS 8860 AND 8861
TOPOGRAPHY FROM AERIAL PHOTOGRAPHS BY MULTIPLEX METHODS
AND BY PLANE-TABLE SURVEYS, 1940-1944
AERIAL PHOTOGRAPHS TAKEN 1937-1943

UNIVERSAL TRANSVERSE MERCATOR PROJECTION, 1927 NORTH AMERICAN DATUM
100,000-FOOT GRID BASED ON ALASKA COORDINATE SYSTEM, ZONE 10
10,000-METER UNIVERSAL TRANSVERSE MERCATOR GRID TICKS, ZONE 3,
SHOWN IN BLUE

LAND LINES REPRESENT UNSURVEYED AND UNMARKED LOCATIONS
PREDETERMINED BY THE BUREAU OF LAND MANAGEMENT
FOUR 5-31, SEWARD MERIDIAN


SWAMPS, AS PORTRAYED, INDICATE ONLY THE WETTER AREAS.
USUALLY OF LOW RELIEF, AS INTERPRETED FROM AERIAL PHOTOGRAPHS
ALL ISLANDS EXCEPT UMNIAK, UNALASKA, SEDANKA, AKUTAN, AND
THE NORTHERN PORTION OF AMAKNAK ISLAND ARE WITHIN
THE ALEUTIAN ISLANDS NATIONAL WILDLIFE REFUGE



1. U.S. CORPS OF ENGINEERS
1:62,500 MAPS, 1941
2. USCGS CHART 8720
3. U.S. CORPS OF ENGINEERS, MAP
FORT GLENN, 1:250,000, 1941

PROVISIONAL COMPILATION PENDING AVAILABILITY OF
NEW PHOTOGRAPHY AND SURVEYS OF A HIGHER ORDER

SCALE 1:250,000



CONTOUR INTERVAL 200 FEET

AREAS NOT SURVEYED IN DETAIL ARE INDICATED BY BROKEN LINES

NATIONAL GEODETIC VERTICAL DATUM OF 1929

DEPTH CURVES IN FEET—DATUM IS MEAN LOWER LOW WATER

SHORELINE SHOWN REPRESENTS THE APPROXIMATE LINE OF MEAN HIGH WATER

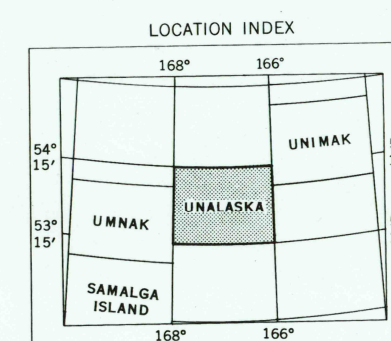
1951 MAGNETIC DECLINATION AT SOUTH EDGE OF SHEET VARIES FROM 14°30' TO 16°00' EAST

THIS MAP IS AVAILABLE IN BOTH SHADED RELIEF AND CONTOUR EDITIONS

FOR SALE BY U.S. GEOLOGICAL SURVEY

FAIRBANKS, ALASKA 99701, DENVER, COLORADO 80225, OR RESTON, VIRGINIA 22092

A FOLDER DESCRIBING TOPOGRAPHIC MAPS AND SYMBOLS IS AVAILABLE ON REQUEST



LOCATION INDEX

USGS
Historical File
Topographic Division

ROAD CLASSIFICATION

LIGHT DUTY UNIMPROVED DIRT

UNALASKA, ALASKA

N5315-W16600/60X120

JUL 2 1 1978

1951
LIMITED REVISIONS 1976