

MAPPED, EDITED, AND PUBLISHED BY THE GEOLOGICAL SURVEY

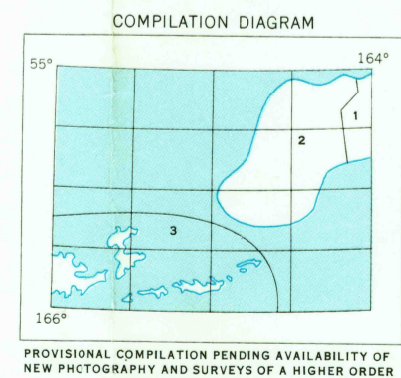
CONTROL BY US&GS
HYDROGRAPHY COMPILED FROM US&GS CHARTS 8720 AND 8860

CULTURE AND DRAINAGE IN PART COMPILED FROM TRIMETROGON PHOTOGRAPHY, 1942. TOPOGRAPHY COMPILED FROM US&GS TOPOGRAPHIC CHARTS AND OTHER OFFICIAL SOURCES, 1938-1945, SUPPLEMENTED BY STEREOPHOTOGRAMMETRIC (PHOTOALTIMETER) COMPILATION

UNIVERSAL TRANSVERSE MERCATOR PROJECTION
1927 NORTH AMERICAN DATUM
100,000-FOOT GRID BASED ON ALASKA COORDINATE SYSTEM, ZONES 7 AND 10
10,000-METER UNIVERSAL TRANSVERSE MERCATOR GRID TICKS
ZONE 3, SHOWN IN BLUE

LAND LINES REPRESENT UNSURVEYED AND UNMARKED LOCATIONS
PREDETERMINED BY THE BUREAU OF LAND MANAGEMENT
FOLIO S-28, SEWARD MERIDIAN


UNIMAK ISLAND IS ENTIRELY WITHIN THE
ALEUTIAN ISLANDS NATIONAL WILDLIFE REFUGE



1. TOPOGRAPHY FROM ARMY MAP SERVICE AERONAUTICAL CHART 1904
2. TOPOGRAPHY BY PHOTOALTIMETER COMPILATION AND US&GS CHARTS 16637, 16777, 16788 TRANSFERRED TO TRIMETROGON BASE
3. TOPOGRAPHY FROM US&GS CHART 8720

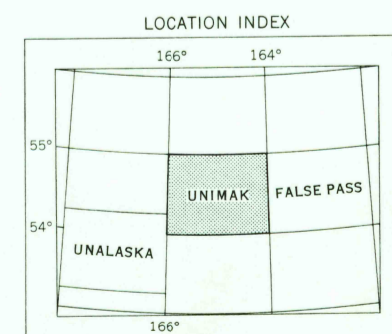
PROVISIONAL COMPILATION PENDING AVAILABILITY OF
NEW PHOTOGRAPHY AND SURVEYS OF A HIGHER ORDER

SCALE 1:250 000



CONTOUR INTERVALS 200, 500, AND 1000 FEET
DOTTED LINES REPRESENT HALF-INTERVAL CONTOURS
AREAS NOT SURVEYED IN DETAIL INDICATED BY BROKEN LINES
DATUM IS MEAN SEA LEVEL
DEPTH CURVES IN FEET—DATUM IS MEAN LOWER LOW WATER
SHORELINE SHOWN REPRESENTS THE APPROXIMATE LINE OF MEAN HIGH WATER
1951 MAGNETIC DECLINATION AT SOUTH EDGE OF SHEET VARIES FROM 16° TO 16°30' EAST
THIS MAP IS AVAILABLE IN BOTH SHADED RELIEF AND CONTOUR EDITIONS

FOR SALE BY U. S. GEOLOGICAL SURVEY
FAIRBANKS, ALASKA 99701, DENVER, COLORADO 80225, OR WASHINGTON, D. C. 20242
A FOLDER DESCRIBING TOPOGRAPHIC MAPS AND SYMBOLS IS AVAILABLE ON REQUEST



*Historical File
Topographic Division*

ROAD CLASSIFICATION

TRAILS
2-02-1973
4340

UNIMAK, ALASKA
N5400-W16400/60X120

1951
MINOR REVISIONS 1966