

MAPPED, EDITED, AND PUBLISHED BY THE GEOLOGICAL SURVEY

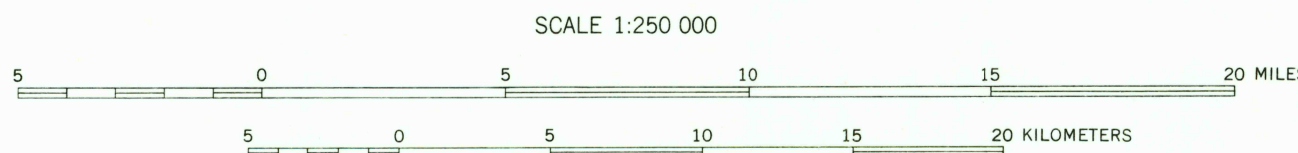
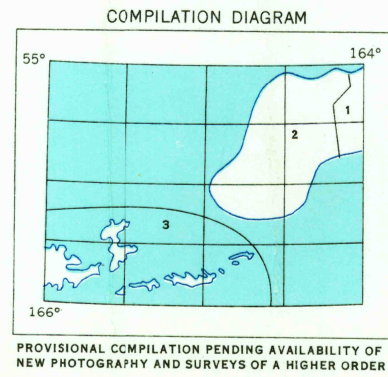
CONTROL BY USC&GS  
HYDROGRAPHY COMPILED FROM USC&GS CHARTS 8720 AND 8860

CULTURE AND DRAINAGE IN PART COMPILED FROM TRIMETROGON  
PHOTOGRAPHY, 1942. TOPOGRAPHY COMPILED FROM USC&GS TOPOGRAPHIC  
CHARTS AND OTHER OFFICIAL SOURCES, 1938-1945, SUPPLEMENTED  
BY STEREO-PHOTOGAMMETRIC (PHOTOALTIMETER) COMPILATION

UNIVERSAL TRANSVERSE MERCATOR PROJECTION  
1927 NORTH AMERICAN DATUM  
100,000-FOOT GRID BASED ON ALASKA COORDINATE SYSTEM, ZONES 7 AND 10  
10,000-METER UNIVERSAL TRANSVERSE MERCATOR GRID TICKS  
ZONE 3, SHOWN IN BLUE

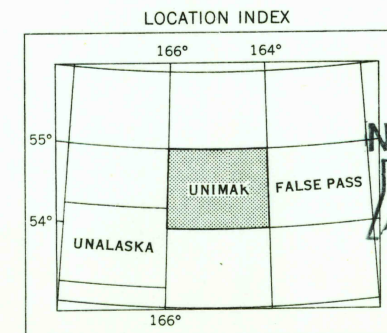
LAND LINES REPRESENT UNSURVEYED AND UNMARKED LOCATIONS  
PREDETERMINED BY THE BUREAU OF LAND MANAGEMENT  
FOLIO S-28, SEWARD MERIDIAN

UNIMAK ISLAND IS ENTIRELY WITHIN THE  
ALEUTIAN ISLANDS NATIONAL WILDLIFE REFUGE



CONTOUR INTERVALS 200, 500, AND 1000 FEET  
DOTTED LINES REPRESENT HALF-INTERVAL CONTOURS  
AREAS NOT SURVEYED IN DETAIL INDICATED BY BROKEN LINES  
DATUM IS MEAN SEA LEVEL  
DEPTH CURVES IN FEET-DATUM IS MEAN LOWER LOW WATER  
SHORELINE SHOWN REPRESENTS THE APPROXIMATE LINE OF MEAN HIGH WATER  
1951 MAGNETIC DECLINATION AT SOUTH EDGE OF SHEET VARIES FROM 16° TO 16°30' EAST  
THIS MAP IS AVAILABLE IN BOTH SHADED RELIEF AND CONTOUR EDITIONS

FOR SALE BY U. S. GEOLOGICAL SURVEY  
FAIRBANKS, ALASKA 99701, DENVER, COLORADO 80225, OR WASHINGTON, D. C. 20242  
A FOLDER DESCRIBING TOPOGRAPHIC MAPS AND SYMBOLS IS AVAILABLE ON REQUEST



TOPOGRAPHIC DIVISION  
U.S.G.S.

ROAD CLASSIFICATION  
TRAILS

4-03-1968  
1370

UNIMAK, ALASKA  
N5400-W16400/60X120

1951  
MINOR REVISIONS 1966

Histori  
Topographi