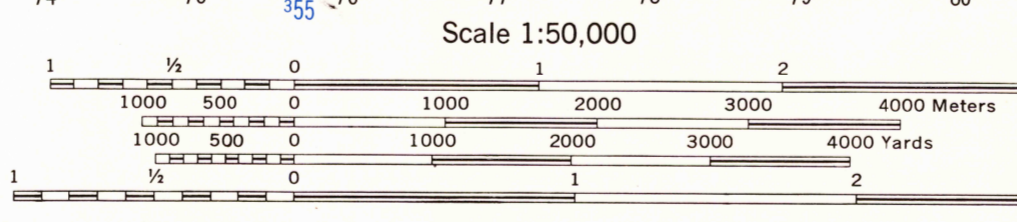
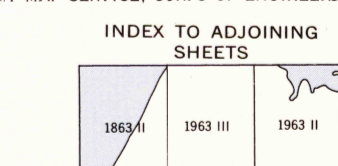


Q701
Edition 1-AMS (First Printing, 2-62)

Prepared by the Army Map Service (ASAM), Corps of Engineers, U. S. Army, Washington, D. C.
Compiled in 1959 by photogrammetric methods. Aerial photography August 1955. Horizontal and vertical control by USC&GS and 660th Engr Bn (Base Topo). Photography partially field annotated 1955.



2-62 PRINTED BY ARMY MAP SERVICE, CORPS OF ENGINEERS
GW



LEGEND

ROADS	RAILROADS	Single track	Double track
Hard surface, heavy duty, four or more lanes wide	Standard gauge (4'8 1/2")		
Hard surface, heavy duty, two lanes wide; Three lanes wide	Narrow gauge (3')		
Hard surface, medium duty, four or more lanes wide	In street		
Hard surface, medium duty, two lanes wide; Three lanes wide	Horizontal control point		
Improved, light duty	Bench mark, non-monumented		
Unimproved dirt	Spot elevations in feet: Checked, Unchecked		
Trail	Woods-brushwood; Scrub		
BOUNDARIES	National		
Reservation	Fundra		
Buildings	Swamp or marsh		
School; Church	Large rapids; Large falls		
Mines: Vertical shaft; Horizontal shaft; Open pit	Soundings in fathoms		
Prospect	Depth curves in fathoms		
Distorted surface; Mine tailings	Foreshore flat		
	Rocks: Bare or awash; Sunken		
	Limit of danger; Reef		

CONTOUR INTERVAL 50 FEET
WITH SUPPLEMENTARY CONTOURS AT 25 FOOT INTERVALS
VERTICAL DATUM: APPROXIMATE MEAN SEA LEVEL
TRANSVERSE MERCATOR PROJECTION
HORIZONTAL DATUM: 1927 NORTH AMERICAN DATUM
BLACK NUMBERED LINES INDICATE THE 1,000 METER UNIVERSAL TRANSVERSE MERCATOR GRID, ZONE 4
BLUE NUMBERED TICKS OUTSIDE THE NEATLINE INDICATE THE 1,000 METER UNIVERSAL TRANSVERSE MERCATOR GRID, ZONE 5
THE LAST THREE DIGITS OF THE GRID NUMBERS ARE OMITTED
USERS NOTING ERRORS OR OMISSIONS ON THIS MAP ARE URGED TO MARK HEREON AND FORWARD DIRECTLY TO COMMANDING OFFICER, ARMY MAP SERVICE, WASHINGTON, D. C. MAPS SO FORWARDED WILL BE RETURNED OR REPLACED IF DESIRED.

GRID ZONE DESIGNATION: 4W
100,000 M. SQUARE IDENTIFICATION

EP	85	5	
	85	5	
	85	5	

TO GIVE A STANDARD REFERENCE ON THIS SHEET TO NEAREST 100 METERS

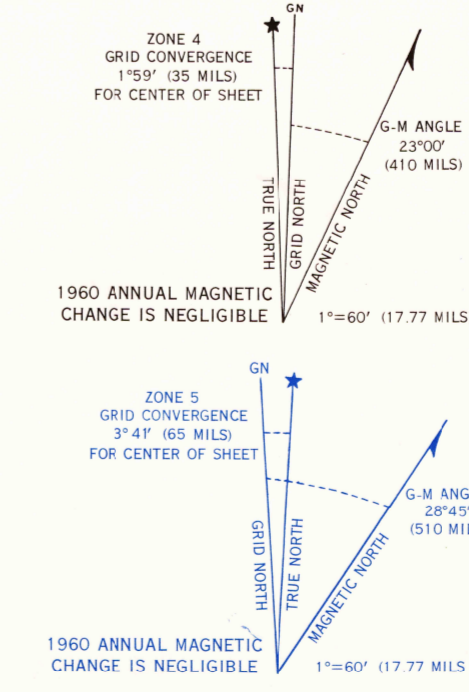
SAMPLE POINT: CABIN

- Read letters identifying 100,000 meter square in which the point lies.
- Locate the VERTICAL grid line to LEFT of point and read LARGE figures labeling the line either in the top or bottom margin, or on the line itself.
- Locate the HORIZONTAL grid line BELOW point and read LARGE figures labeling the line either in the left or right margin, or on the line itself.

Estimate tenths from grid line to point.

SAMPLE REFERENCE: 7851000

If reporting beyond 10' in any direction, prefix Grid Zone Designation, as: 4WEP85875



FILE COPY
OCT 4 1962
MAP INFORMATION CENTER