

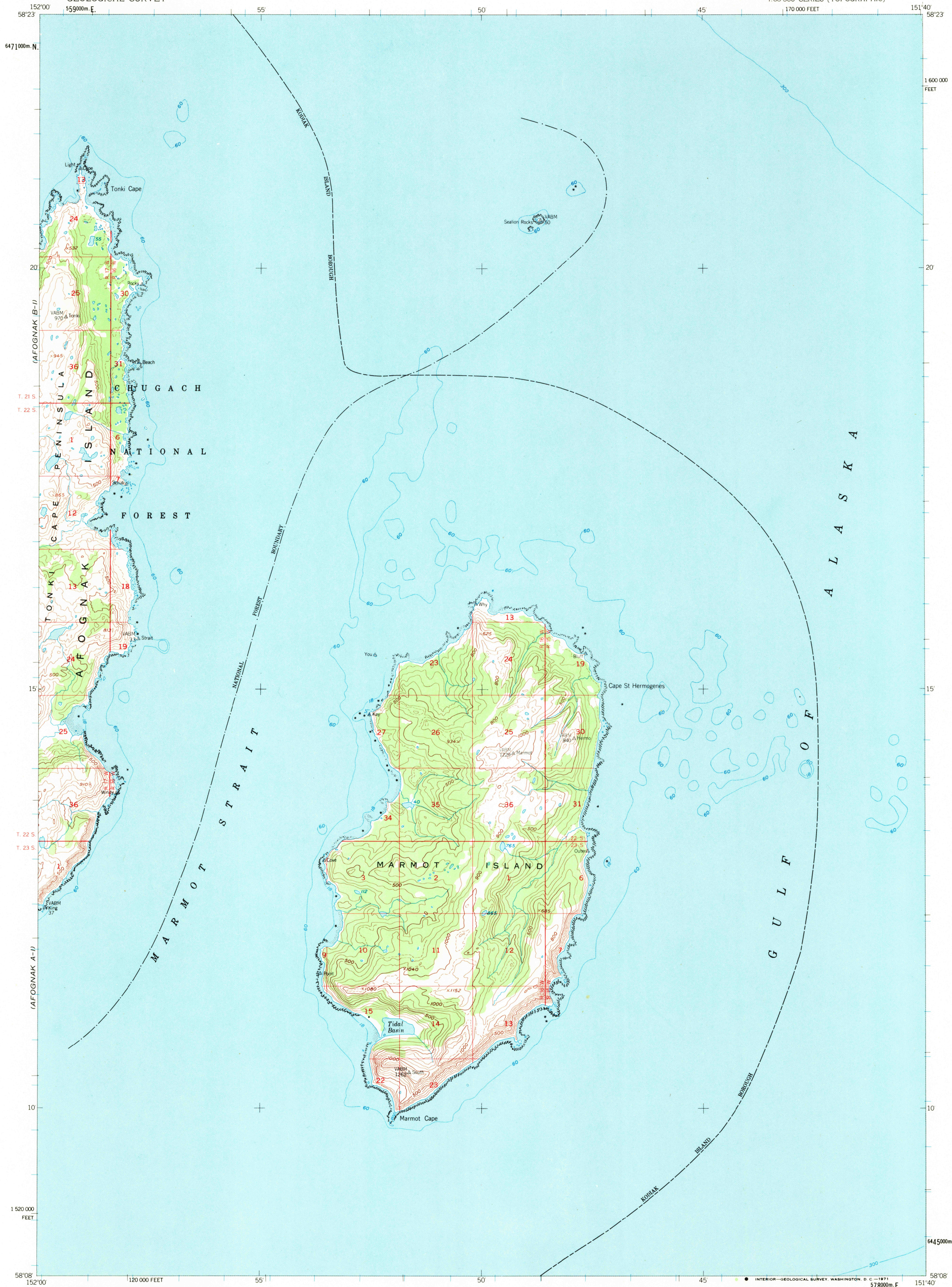
(AFOGNAK B-1)

UNITED STATES
DEPARTMENT OF THE INTERIOR
GEOLOGICAL SURVEY

AFOGNAK (A-0 AND B-0) QUADRANGLE

ALASKA

1:63 360 SERIES (TOPOGRAPHIC)



(AFOGNAK A-1)

Mapped, edited, and published by the Geological Survey


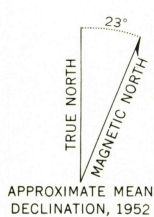
Control by USC&GS

Topography by photogrammetric methods from aerial photographs taken 1952. Map not field checked

Selected hydrographic data compiled from USC&GS Chart 8533 (1952). This information is not intended for navigational purposes

Universal Transverse Mercator projection, 1927 North American datum 10,000-foot grid based on Alaska coordinate system, zone 4 1000-meter Universal Transverse Mercator grid ticks, zone 5, shown in blue

Land lines represent unsurveyed and unmarked locations predetermined by the Bureau of Land Management Folio S-23, Seward Meridian



CONTOUR INTERVAL 100 FEET
DASHED LINES REPRESENT 50-FOOT CONTOURS
DATUM IS MEAN SEA LEVEL
DEPTH CURVES IN FEET-DATUM IS MEAN LOWER LOW WATER
SHORELINE SHOWN REPRESENTS THE APPROXIMATE LINE OF MEAN HIGH WATER
THE AVERAGE RANGE OF TIDE IS APPROXIMATELY 8 FEET



AFOGNAK (A-0 AND B-0), ALASKA
N5808-W15140/15X20

ROAD CLASSIFICATION
No roads or trails in this area

1952
MINOR REVISIONS 1970

FOR SALE BY U.S. GEOLOGICAL SURVEY
FAIRBANKS, ALASKA 99701, DENVER, COLORADO 80225, OR WASHINGTON, D. C. 20242
A FOLDER DESCRIBING TOPOGRAPHIC MAPS AND SYMBOLS IS AVAILABLE ON REQUEST

USGS
HISTORICAL FILE
TOPOGRAPHIC DIVISION

AUG 17 1971

164