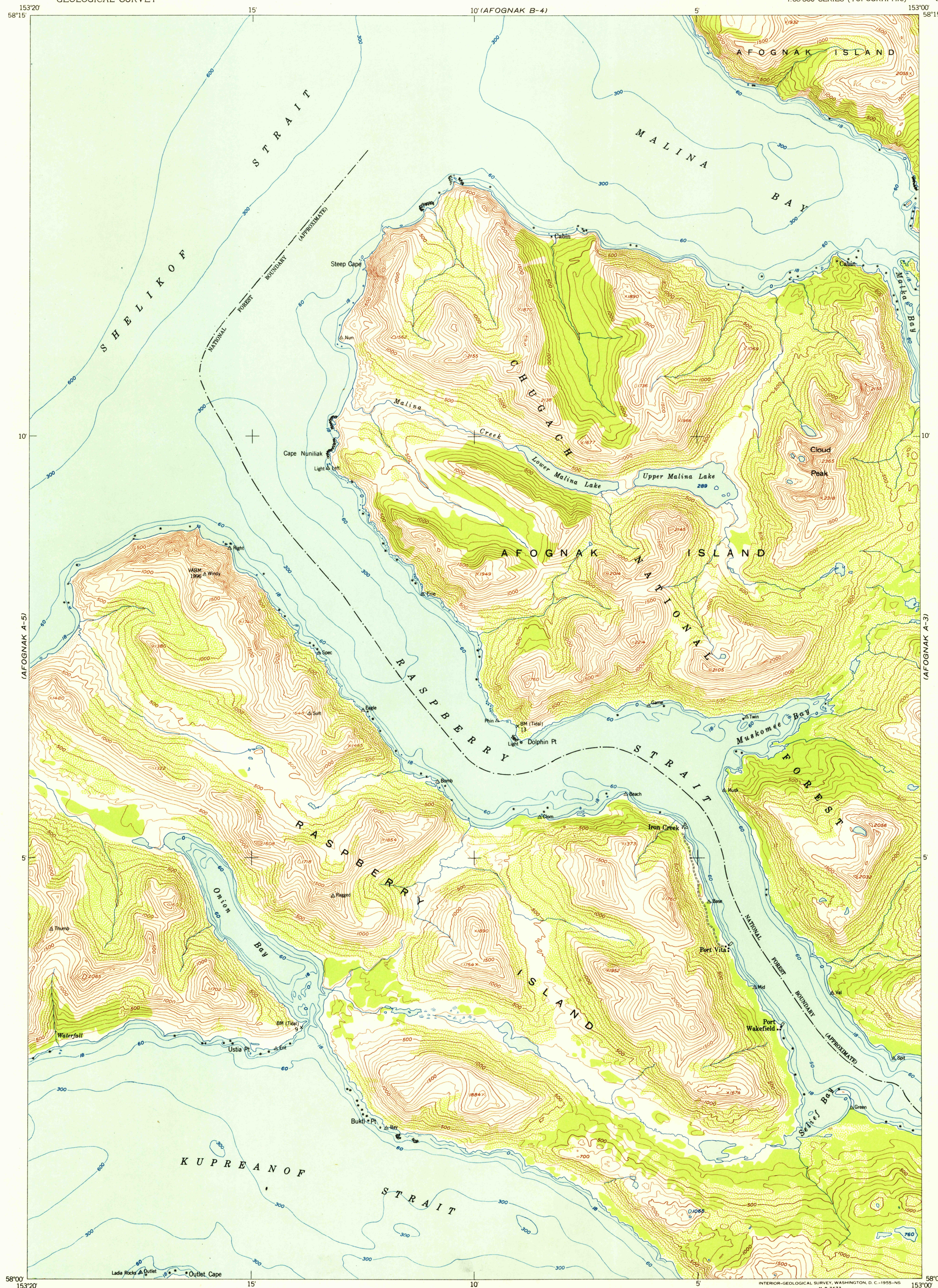
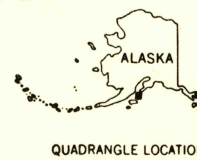
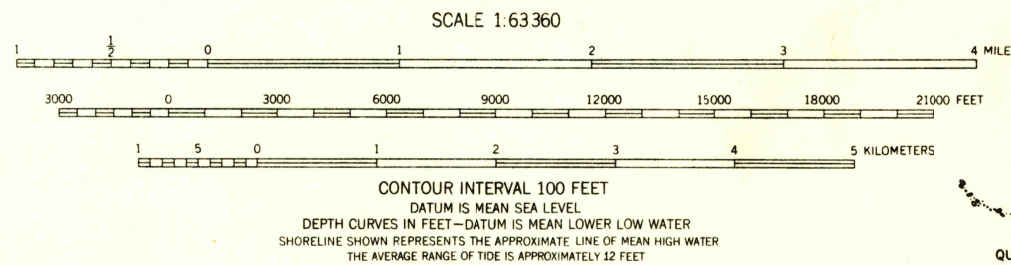
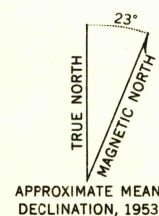


U.S.G.S.
FILE COPY
TOPOGRAPHIC DIVISION



Mapped, edited, and published by the Geological Survey
Control by USC&GS and USCE
Hydrography compiled from USC&GS charts 8533, 8534; and
8556 (1:350,000 scale)
Topography from aerial photographs by multiplex methods 1953
Aerial photographs taken 1952
Universal Transverse Mercator projection, zone 5
1927 North American datum
Unchecked elevations are shown in brown and blue



ROAD CLASSIFICATION			
ALL WEATHER ROADS	DRY WEATHER ROADS		
Hard-surface.....None	Improved dirt.....None		
Other.....None	Unimproved dirt.....None		
Trails.....None			

AFOGNAK (A-4), ALASKA
N5800—W15300/1520

1953

FOR SALE BY U.S. GEOLOGICAL SURVEY
FAIRBANKS, ALASKA FEDERAL CENTER, DENVER, COLORADO WASHINGTON 25, D.C.

U.S.G.S.
FILE COPY
TOPOGRAPHIC DIVISION

HISTORICAL
USGS
Historical File
Topographic Division

AUG 16 1955