



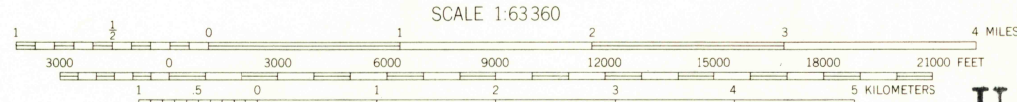
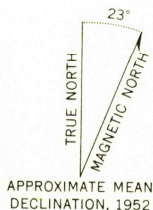
Mapped, edited, and published by the Geological Survey  
Control by USC&GS and USCE

Topography by photogrammetric methods from aerial photographs  
taken 1952. Map not field checked.

Selected hydrographic data compiled from USC&GS Charts  
8534 and 8556 (1:350 000 scale) (1952). This information  
is not intended for navigational purposes.

Universal Transverse Mercator projection, 1927 North American datum  
10 000-foot grid based on Alaska coordinate system, zone 5  
1000-meter Universal Transverse Mercator grid ticks,  
zone 5, shown in blue.


Land lines represent unsurveyed and unmarked locations  
predetermined by the Bureau of Land Management.  
Folio S-23, Seward Meridian.



CONTOUR INTERVAL 100 FEET  
DATUM IS MEAN SEA LEVEL

DEPTH CURVES IN FEET-DATUM IS MEAN LOWER LOW WATER  
SHORELINE SHOWN REPRESENTS THE APPROXIMATE LINE OF MEAN HIGH WATER  
THE AVERAGE RANGE OF TIDE IS APPROXIMATELY 12 FEET

FOR SALE BY U.S. GEOLOGICAL SURVEY  
FAIRBANKS, ALASKA 99701, DENVER, COLORADO 80225, OR WASHINGTON, D. C. 20242  
A FOLDER DESCRIBING TOPOGRAPHIC MAPS AND SYMBOLS IS AVAILABLE ON REQUEST



ROAD CLASSIFICATION  
No roads or trails in this area

AFOGNAK (A-5), ALASKA  
N5800-W15320/15X20

1952  
MINOR REVISIONS 1967

USGS  
Historical File  
Topographic Division

1715  
MAY 22 1968