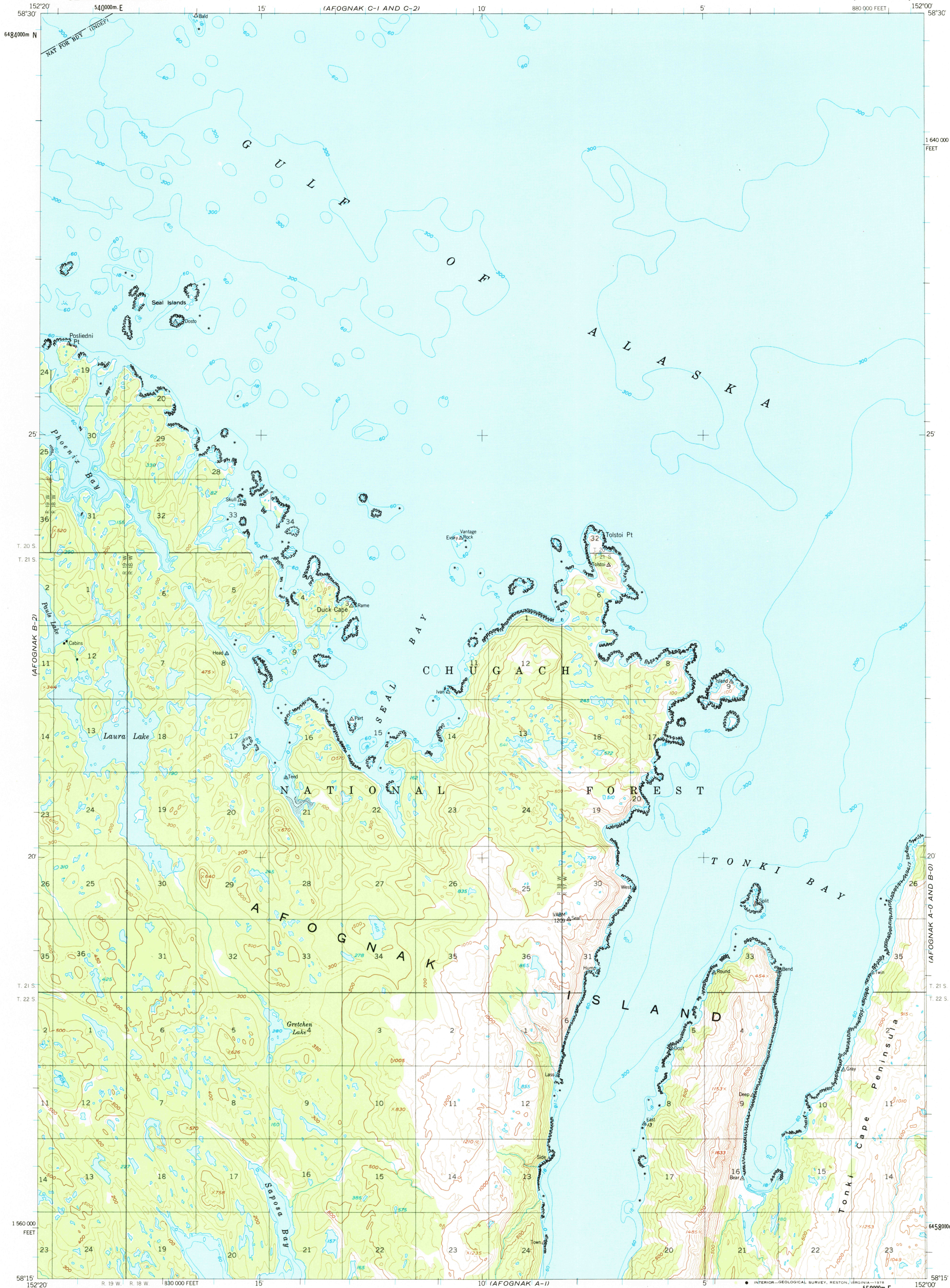


(AFOGNAK C-1 AND C-2)

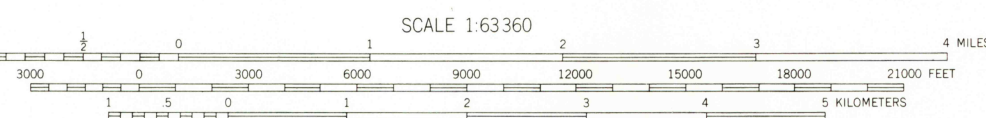
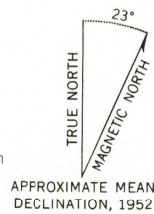
UNITED STATES
DEPARTMENT OF THE INTERIOR
GEOLOGICAL SURVEY

AFOGNAK (B-1) QUADRANGLE
ALASKA-KODIAK ISLAND BOROUGH
1:63 360 SERIES (TOPOGRAPHIC)



(AFOGNAK A-2)

Mapped, edited, and published by the Geological Survey
Control by USC&GS and USCE.
Topography by photogrammetric methods from aerial photographs
taken 1951 and 1952. Map not field checked.
Selected hydrographic data compiled from USC&GS
Chart 8533 (1952). This information is not intended
for navigational purposes.
Universal Transverse Mercator projection, 1927 North American datum
10,000-foot grid based on Alaska coordinate system, zone 5
1000-meter Universal Transverse Mercator grid ticks,
zone 5, shown in blue.
Land lines represent unsurveyed and unmarked locations
predetermined by the Bureau of Land Management
Folio S-23, Seward Meridian



CONTOUR INTERVAL 100 FEET
DASHED LINES REPRESENT 50-FOOT CONTOURS
NATIONAL GEODEIC VERTICAL DATUM OF 1929
DEPTH CURVES IN FEET-DATUM IS MEAN LOWER LOW WATER
SHORELINE SHOWN REPRESENTS THE APPROXIMATE LINE OF MEAN HIGH WATER
THE AVERAGE RANGE OF TIDE IS APPROXIMATELY 9 FEET

FOR SALE BY U. S. GEOLOGICAL SURVEY
FAIRBANKS, ALASKA 99701, DENVER, COLORADO 80225, OR RESTON, VIRGINIA 22092
A FOLDER DESCRIBING TOPOGRAPHIC MAPS AND SYMBOLS IS AVAILABLE ON REQUEST



ROAD CLASSIFICATION
No roads or trails in this area

AFOGNAK (B-1), ALASKA
N5815—W15200/15X20
1952
MINOR REVISIONS 1970

USGS
Historical File
Topographic Division

FEB 21 1978
2800

(AFOGNAK A-0 AND B-0)