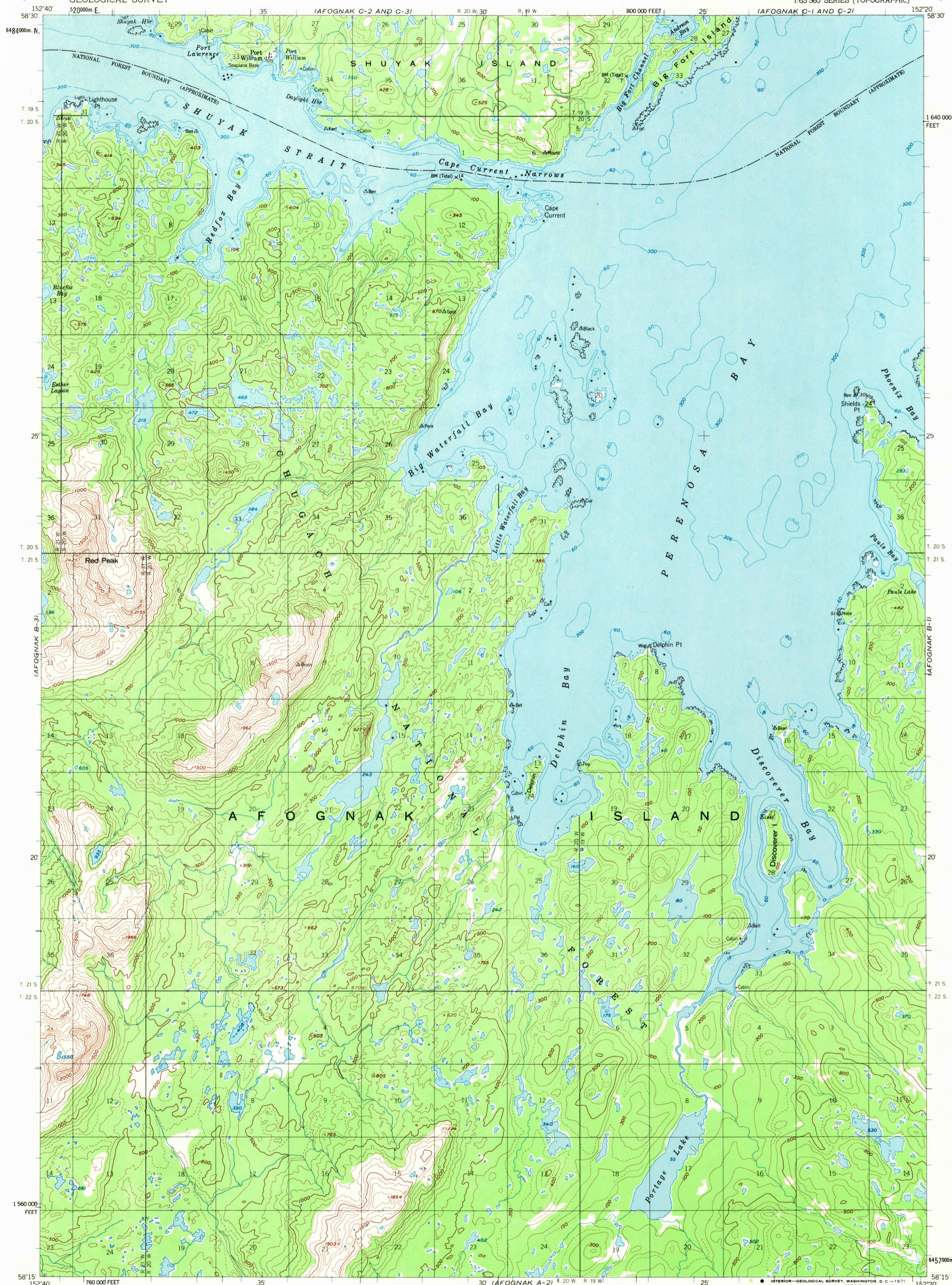


UNITED STATES  
DEPARTMENT OF THE INTERIOR  
GEOLOGICAL SURVEY

AFOGNAK (B-2) QUADRANGLE  
ALASKA-KODIAK ISLAND BOROUGH  
1:63 360 SERIES (TOPOGRAPHIC)




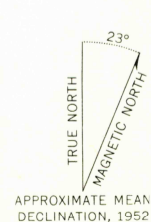
Mapped, edited, and published by the Geological Survey  
Control by USC&GS and USCE

Topography by photogrammetric methods from aerial photographs  
taken 1951-1952. Map not field checked

Selected hydrographic data compiled from USC&GS Charts  
8533 and 8573 (1952). This information is not intended  
for navigational purposes

Universal Transverse Mercator projection, 1927 North American datum  
10,000-foot grid based on Alaska coordinate system, zone 5  
1000-meter Universal Transverse Mercator grid ticks,  
zone 5, shown in blue

Land lines represent unsurveyed and unmarked locations  
predetermined by the Bureau of Land Management  
Folio S-23, Seward Meridian



CONTOUR INTERVAL 100 FEET

DASHED LINES REPRESENT 50-FOOT CONTOURS  
DATUM IS MEAN SEA LEVEL  
DEPTH CURVES IN FEET-DATUM IS MEAN LOWER LOW WATER  
SHORELINE SHOWN REPRESENTS THE APPROXIMATE LINE OF MEAN HIGH WATER  
THE AVERAGE RANGE OF TIDE IS APPROXIMATELY 9 FEET

FOR SALE BY U.S. GEOLOGICAL SURVEY

FAIRBANKS, ALASKA 99701, DENVER, COLORADO 80225, OR WASHINGTON, D. C. 20242  
A FOLDER DESCRIBING TOPOGRAPHIC MAPS AND SYMBOLS IS AVAILABLE ON REQUEST

ROAD CLASSIFICATION

Trails



U.S.G.S.

FILE COPY

AFOGNAK (B-2), ALASKA  
N5815-W15220/15X20

1952  
MINOR REVISIONS 1969

HISTORICAL

FEB 22 1971