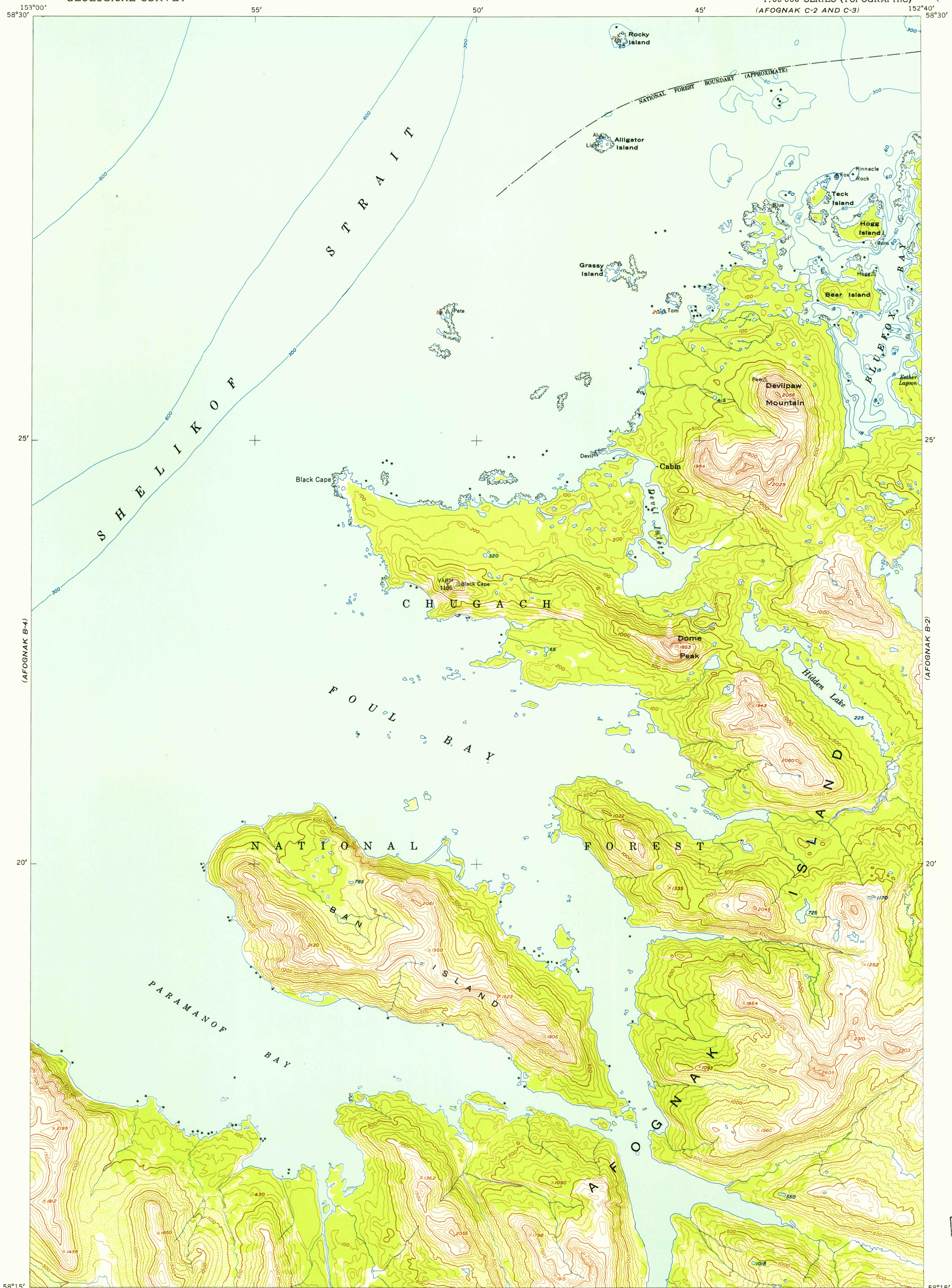


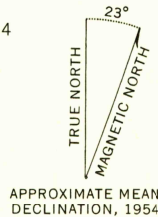
UNITED STATES  
DEPARTMENT OF THE INTERIOR  
GEOLOGICAL SURVEY

AFOGNAK (B-3) QUADRANGLE  
ALASKA—THIRD JUDICIAL DIVISION  
1:63 360 SERIES (TOPOGRAPHIC)  
(AFOGNAK C-2 AND C-3)

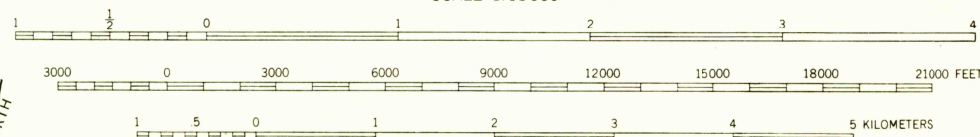
U.S.G.S.  
FILE COPY  
TOPOGRAPHIC DIVISION



Mapped, edited, and published by the Geological Survey  
Control by USC&GS and USCE  
Hydrography compiled from USC&GS charts 8533 and 8573  
Topography from aerial photographs by multiplex methods 1954  
Aerial photographs taken 1951-1952  
Universal Transverse Mercator projection, zone 5  
1927 North American datum  
Unchecked elevations are shown in brown and blue



APPROXIMATE MEAN  
DECLINATION, 1954



CONTOUR INTERVAL 100 FEET

DATUM IS MEAN SEA LEVEL  
DEPTH CURVES IN FEET—DATUM IS MEAN LOWER LOW WATER  
SHORELINE SHOWN REPRESENTS THE APPROXIMATE LINE OF MEAN HIGH WATER  
THE AVERAGE RANGE OF TIDE IS APPROXIMATELY 11 FEET

FOR SALE BY U.S. GEOLOGICAL SURVEY  
FAIRBANKS, ALASKA FEDERAL CENTER, DENVER, COLORADO WASHINGTON 25, D.C.  
A FOLDER DESCRIBING TOPOGRAPHIC MAPS AND SYMBOLS IS AVAILABLE ON REQUEST



QUADRANGLE LOCATION

ROAD CLASSIFICATION  
ALL WEATHER ROADS DRY WEATHER ROADS  
Hard-surface ..... None Improved dirt ..... None  
Other ..... None Unimproved dirt ..... None  
Trails ..... None

AFOGNAK (B-3), ALASKA  
N5815-W15240/15X20  
1954

U.S.G.S.  
FILE COPY  
TOPOGRAPHIC DIVISION

HISTORICAL

U.S.G.S.  
Historical File  
Topographic Division

JAN 3 1956

2180