


(AFOGNAK C-5)

UNITED STATES
DEPARTMENT OF THE INTERIOR
GEOLOGICAL SURVEY


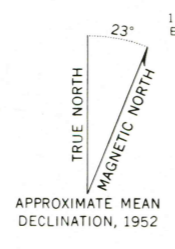
AFOGNAK (B-4) QUADRANGLE
ALASKA
1:63 360 SERIES (TOPOGRAPHIC)

(AFOGNAK C-3)



(AFOGNAK A-5)

Mapped, edited, and published by the Geological Survey
Control by USC&GS
Topography by photogrammetric methods from aerial photographs taken 1952. Map not field checked.
Selected hydrographic data compiled from USC&GS Charts 8533 (1952), 8534 (1952), and 8556 (1952) (1:350 000 scale). This information is not intended for navigational purposes.
Universal Transverse Mercator projection, 1927 North American datum 10,000-foot grid based on Alaska coordinate system, zone 5
1000-meter Universal Transverse Mercator grid ticks, zone 5, shown in blue
Land lines represent unsurveyed and unmarked locations predetermined by the Bureau of Land Management Folio S-23, Seward Meridian
Entire land area is within the Chugach National Forest



ROAD CLASSIFICATION
No roads or trails in this area

AFOGNAK (B-4), ALASKA
N5815-W15300/15X20
1952
MINOR REVISIONS 1973

FOR SALE BY U.S. GEOLOGICAL SURVEY
FAIRBANKS, ALASKA 99701, DENVER, COLORADO 80225, OR RESTON, VIRGINIA 22092
A FOLDER DESCRIBING TOPOGRAPHIC MAPS AND SYMBOLS IS AVAILABLE ON REQUEST

USGS MMD HISTORICAL
MAP ARCHIVES
OCT 23 1995
REC'D FILE COPY



(AFOGNAK A-3)