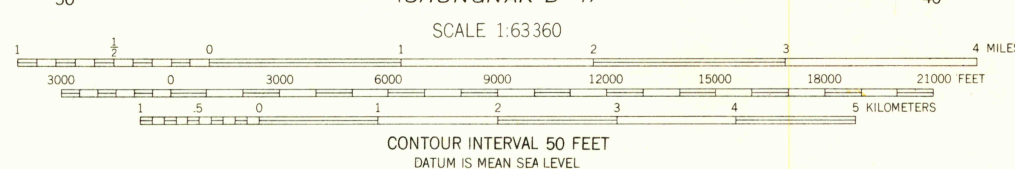
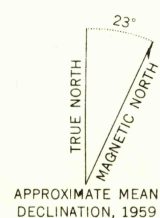
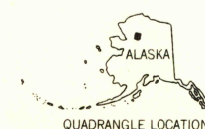


Mapped, edited, and published by the Geological Survey
Control by USCGS and USCE
Topography from aerial photographs by photogrammetric
methods 1957. Aerial photographs taken 1955
field annotated 1955. Map not field checked
Universal Transverse Mercator projection
1927 North American datum
1000-meter Universal Transverse Mercator grid ticks,
zone 4, shown in blue
Unchecked elevations are shown in brown and blue



FOR SALE BY U.S. GEOLOGICAL SURVEY
FAIRBANKS, ALASKA DENVER 2, COLORADO WASHINGTON 25, D.C.
A FOLDER DESCRIBING TOPOGRAPHIC MAPS AND SYMBOLS IS AVAILABLE ON REQUEST



ROAD CLASSIFICATION
No roads or trails in this area

AMBLER RIVER (A-4), ALASKA
N6700-W15730/15X30
1955

U.S.G.S.
FILE COPY
TOPOGRAPHIC DIVISION

HISTORICAL

USGS
Historical File
Topographic Division

MAR 25 1959
1930