


UNITED STATES  
DEPARTMENT OF THE INTERIOR  
GEOLOGICAL SURVEY

AMBLER RIVER (A-5) QUADRANGLE  
ALASKA  
1:63 360 SERIES (TOPOGRAPHIC)



Maped, edited, and published by the Geological Survey

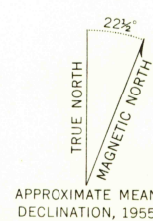
Control by USCGS and USCE

Topography by photogrammetric methods from aerial  
photographs taken 1955, field annotated 1955.  
Map not field checked

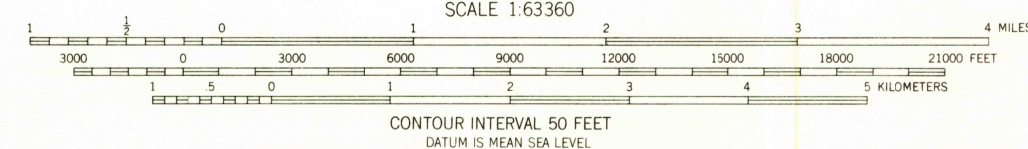
Universal Transverse Mercator projection, 1927 North American datum  
10,000-foot grid based on Alaska coordinate system, zone 6  
1000-meter Universal Transverse Mercator grid ticks,  
zone 4, shown in blue

Land lines represent unsurveyed and unmarked locations  
predetermined by the Bureau of Land Management  
Folio K-2, Kotel River Meridian

Swamps, as portrayed, indicate only the wetter areas,  
usually of low relief, as interpreted from aerial photographs



APPROXIMATE MEAN  
DECLINATION, 1955



FOR SALE BY U.S. GEOLOGICAL SURVEY  
FAIRBANKS, ALASKA 99701, DENVER, COLORADO 80225, OR WASHINGTON, D. C. 20242  
A FOLDER DESCRIBING TOPOGRAPHIC MAPS AND SYMBOLS IS AVAILABLE ON REQUEST



QUADRANGLE LOCATION

ROAD CLASSIFICATION  
No roads or trails in this area

AMBLER RIVER (A-5), ALASKA  
N6700-W15800/15X30

1955  
MINOR REVISIONS 1971

USGS  
HISTORICAL FILE  
TOPOGRAPHIC DIVISION

SEP 22 1972