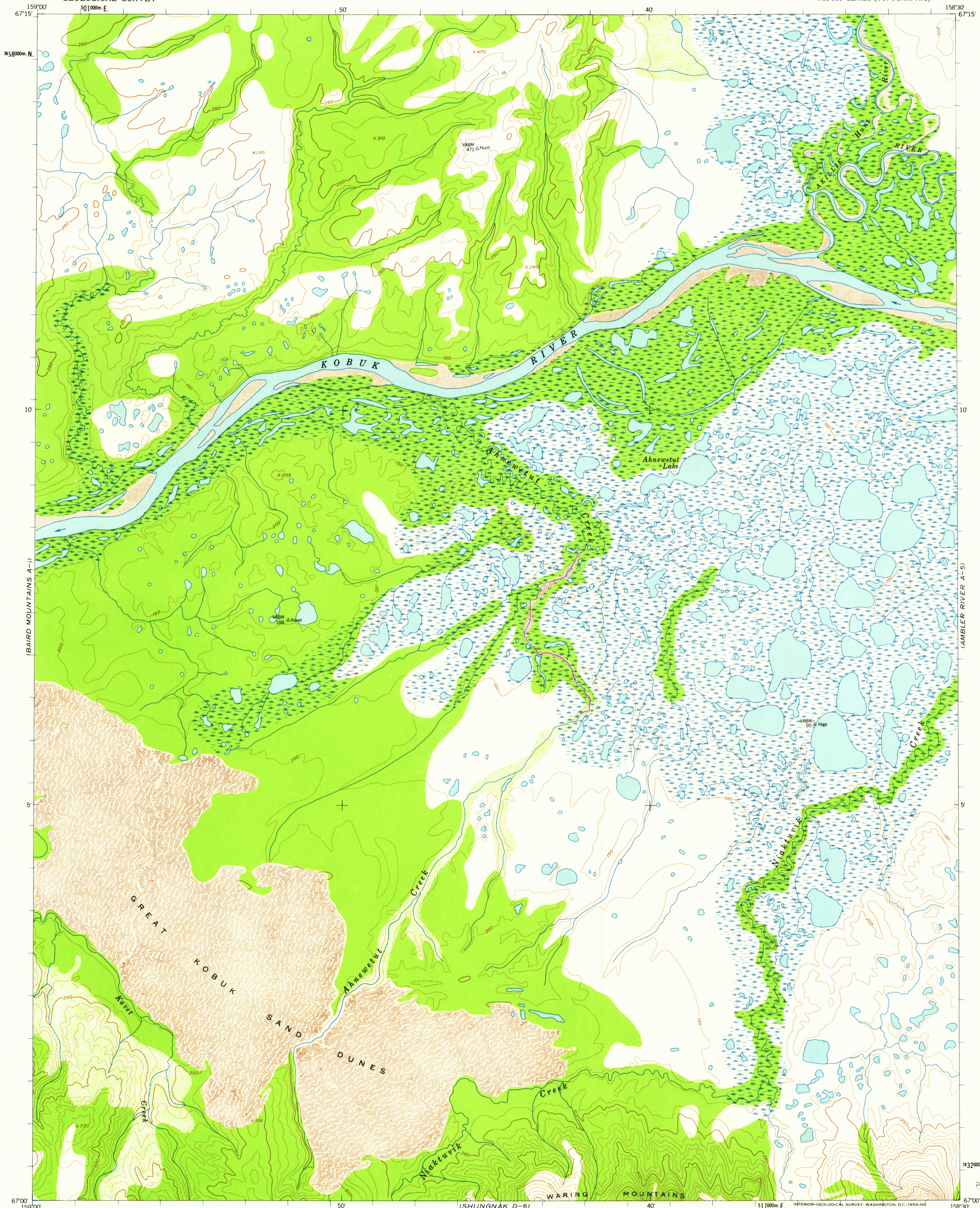
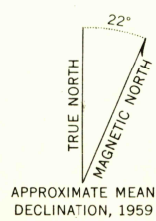


UNITED STATES  
DEPARTMENT OF THE INTERIOR  
GEOLOGICAL SURVEY

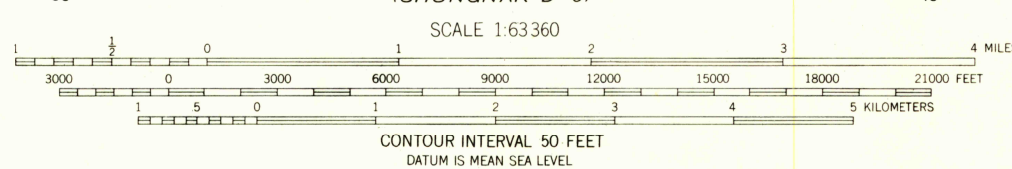
AMBLER RIVER (A-6) QUADRANGLE  
ALASKA  
1:63 360 SERIES (TOPOGRAPHIC)



Maped, edited, and published by the Geological Survey  
Control by USGS, USC&GS, and USCE  
Topography from aerial photographs by photogrammetric  
methods, 1957. Aerial photographs taken, 1955  
field annotated 1955. Map not field checked  
Universal Transverse Mercator projection  
1927 North American datum  
1000-meter Universal Transverse Mercator grid ticks,  
zone 4, shown in blue  
Unchecked elevations are shown in brown



APPROXIMATE MEAN  
DECLINATION, 1959



FOR SALE BY U.S. GEOLOGICAL SURVEY  
FAIRBANKS, ALASKA DENVER 2, COLORADO WASHINGTON 25, D.C.  
A FOLDER DESCRIBING TOPOGRAPHIC MAPS AND SYMBOLS IS AVAILABLE ON REQUEST



QUADRANGLE LOCATION

U.S.G.S.  
FILE COPY  
TOPOGRAPHIC DIVISION

ROAD CLASSIFICATION  
No roads or trails in this area

AMBLER RIVER (A-6), ALASKA  
N6700-W15830/15X30  
1955

HISTORICAL

APR - 8 1955

1855