


UNITED STATES  
DEPARTMENT OF THE INTERIOR  
GEOLOGICAL SURVEY

ANCHORAGE (A-2) QUADRANGLE  
ALASKA  
1:63 360 SERIES (TOPOGRAPHIC)



Mapped, edited, and published by the Geological Survey

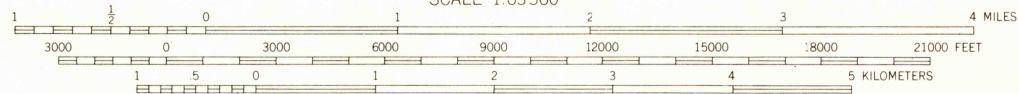
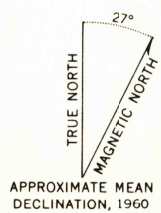
Control by USGS and USC&GS

Topography by photogrammetric methods from aerial photographs taken 1950 and 1957, field annotated 1960. Map not field checked

Selected hydrographic data compiled from USC&GS Chart 8551 (1961). This information is not intended for navigational purposes

Universal Transverse Mercator projection, 1927 North American datum 10 000 foot grid based on Alaska coordinate system, zone 3 1000 meter Universal Transverse Mercator grid ticks, zone 6, shown in blue

Land lines represent unsurveyed and unmarked locations predetermined by the Bureau of Land Management Folio S-14, Seward Meridian



CONTOUR INTERVAL 100 FEET

DATUM IS MEAN SEA LEVEL

SOUNDINGS IN FEET - DATUM IS MEAN LOWER LOW WATER  
SHORELINE SHOWN REPRESENTS THE APPROXIMATE LINE OF MEAN HIGH WATER  
THE MEAN RANGE OF TIDE IS APPROXIMATELY 10 FEET

FOR SALE BY U.S. GEOLOGICAL SURVEY  
FAIRBANKS, ALASKA DENVER 25, COLORADO WASHINGTON 25, D.C.  
A FOLDER DESCRIBING TOPOGRAPHIC MAPS AND SYMBOLS IS AVAILABLE ON REQUEST



ROAD CLASSIFICATION  
No roads or trails in this area

USGS  
Historical File  
Topographic Division

ANCHORAGE (A-2), ALASKA  
N6100-W14722 5/15X22 5

1960

OCT 24 1963

2715