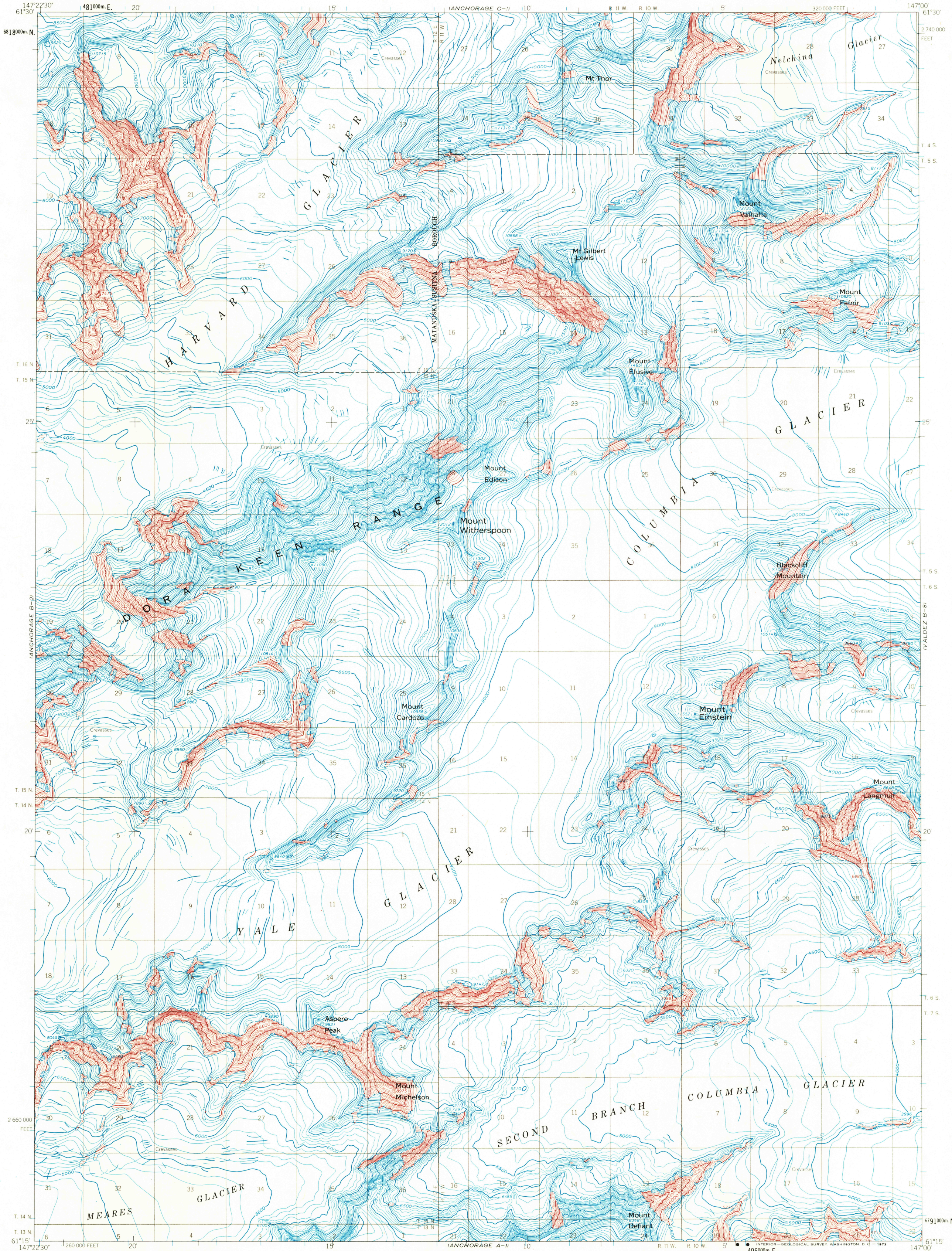


UNITED STATES  
DEPARTMENT OF THE INTERIOR  
GEOLOGICAL SURVEY

ANCHORAGE (B-1) QUADRANGLE  
ALASKA  
1:63 360 SERIES (TOPOGRAPHIC)



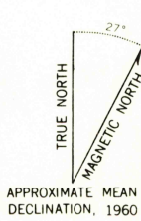
Maped, edited, and published by the Geological Survey

Control by USGS and USC&GS

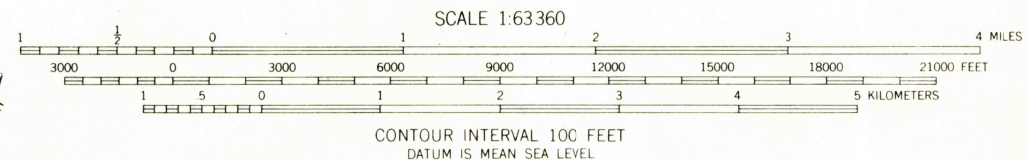
Topography by photogrammetric methods from aerial photographs  
taken 1950, 1954, and 1957 field annotated 1960. Map not field checked

Universal Transverse Mercator projection, 1927 North American datum  
10,000-foot grid based on Alaska coordinate system, zone 3  
1,000-meter Universal Transverse Mercator grid ticks,  
zone 6, shown in blue

Land lines represent unsurveyed and unmarked locations  
predetermined by the Bureau of Land Management  
Folio CR 5, Copper River Meridian and Folio S 14, Seward Meridian



APPROXIMATE MEAN  
DECLINATION, 1960



QUADRANGLE LOCATION

ROAD CLASSIFICATION  
No roads or trails in this area

ANCHORAGE (B-1), ALASKA  
N6115-W14700/15X22.5

1960  
MINOR REVISIONS 1971

FOR SALE BY U. S. GEOLOGICAL SURVEY  
FAIRBANKS, ALASKA 99701, DENVER, COLORADO 80225, OR WASHINGTON, D. C. 20242  
A FOLDER DESCRIBING TOPOGRAPHIC MAPS AND SYMBOLS IS AVAILABLE ON REQUEST

USGS  
HISTORICAL FILE  
TOPOGRAPHIC DIVISION  
NOV 21 1972

3425