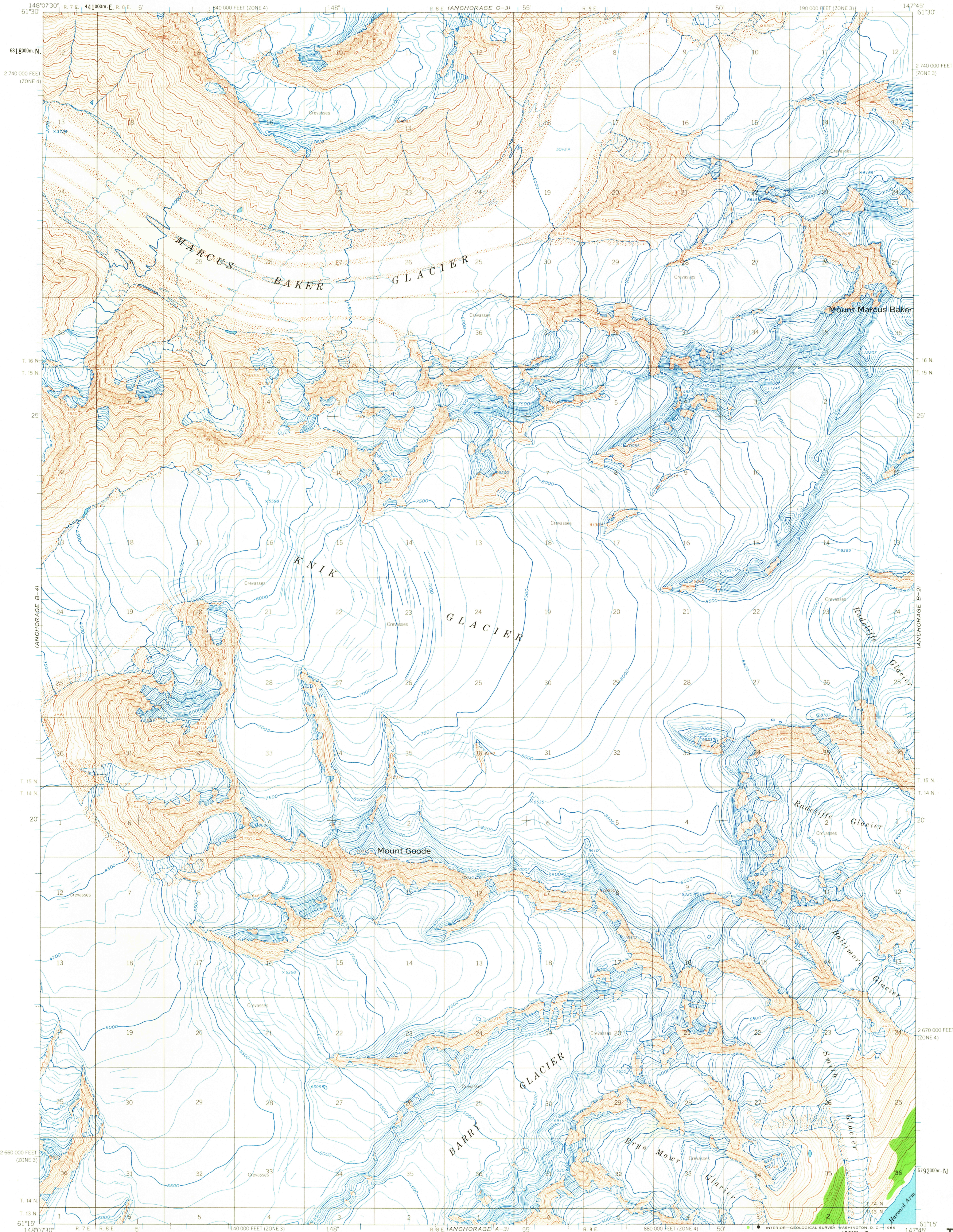


UNITED STATES  
DEPARTMENT OF THE INTERIOR  
GEOLOGICAL SURVEY

ANCHORAGE (B-3) QUADRANGLE  
ALASKA  
1:63 360 SERIES (TOPOGRAPHIC)



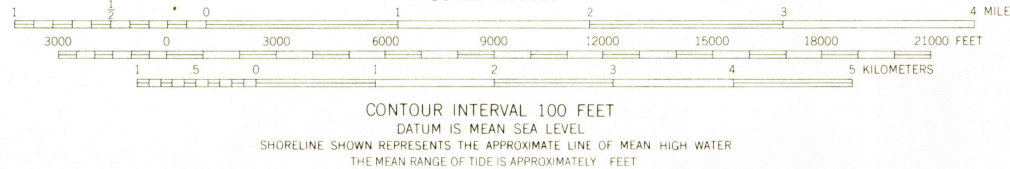
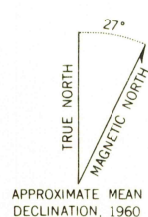
Mapped, edited, and published by the Geological Survey

Control by USGS and USC&GS

Topography by photogrammetric methods from aerial photographs taken 1957, field annotated 1960. Map not field checked

Universal Transverse Mercator projection, 1927 North American datum 10,000-foot grids based on Alaska coordinate system, zones 3 and 4 1000-meter Universal Transverse Mercator grid ticks, zone 6, shown in blue

Land lines represent unsurveyed and unmarked locations predetermined by the Bureau of Land Management  
Folio S 14, Seward Meridian



ROAD CLASSIFICATION  
No roads or trails in this area

ANCHORAGE (B-3), ALASKA  
N6115-W14745/15X22.5

1960

USGS  
Historical File  
Topographic Division

APR 14 1965

1990

HISTORICAL