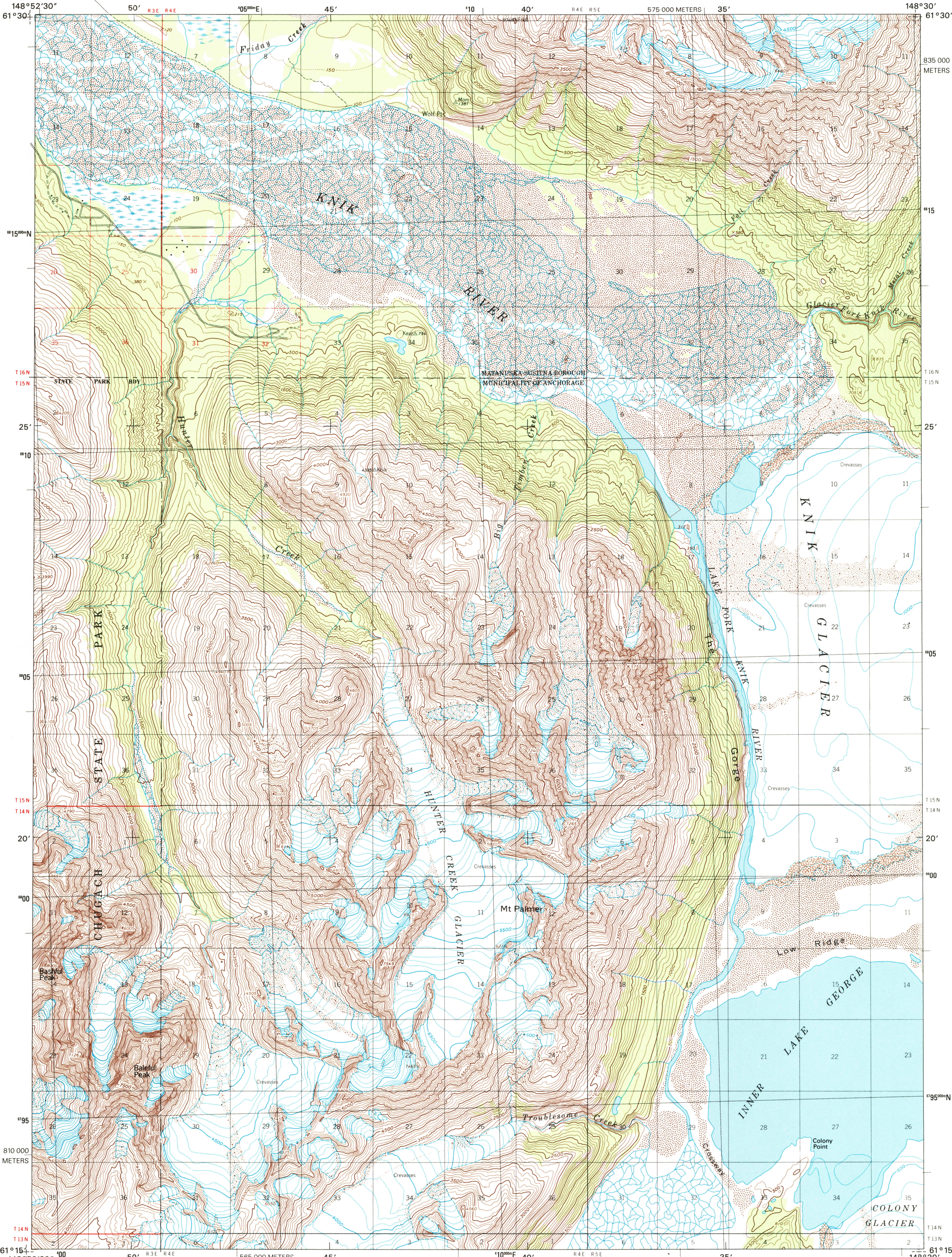


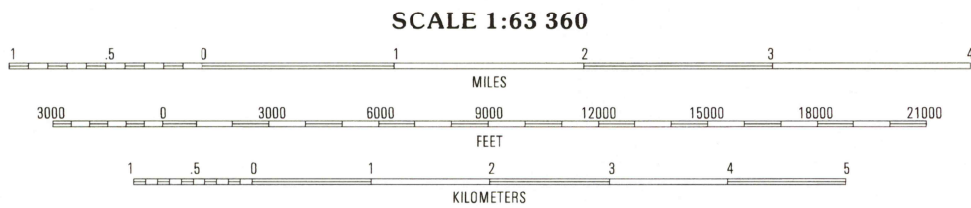
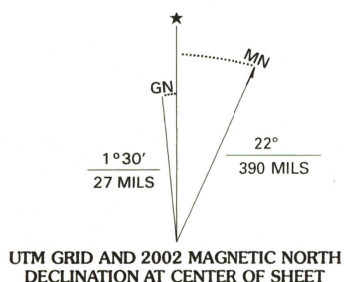


U.S. DEPARTMENT OF THE INTERIOR
U.S. GEOLOGICAL SURVEY

ANCHORAGE B-5 QUADRANGLE
ALASKA-GREATER ANCHORAGE BOROUGH
1:63 360 SERIES (TOPOGRAPHIC)



Produced by the United States Geological Survey
Topography compiled 1950. Planimetry derived from imagery taken 1994 and other sources. Public Land Survey System and survey control current as of 1960. This map has not been field checked. Boundaries current as of 2000.
North American Datum of 1983 (NAD 83). Projection and 5 000-meter grid: Universal Transverse Mercator, zone 6. 5 000-meter ticks: Alaska Coordinate System of 1983 (zone 4).
North American Datum of 1927 (NAD 27) is shown by dashed corner ticks. The values of the shift between NAD 83 and NAD 27 are obtainable from National Geodetic Survey NADCON software.
There may be private inholdings within the boundaries of the National or State reservations shown on this map.
Protracted land lines are predetermined by the Bureau of Land Management, Folio S-2, Seward Meridian.



CONTOUR INTERVAL 100 FEET
SUPPLEMENTARY CONTOUR INTERVAL 50 FEET
NATIONAL GEODETIC VERTICAL DATUM OF 1929
TO CONVERT FEET TO METERS, MULTIPLY BY 0.3048



ADJOINING QUADRANGLES

1	2	3
4	5	6
7	8	


1 Anchorage C-6
2 Anchorage C-5
3 Anchorage C-4
4 Anchorage B-6
5 Anchorage B-4
6 Anchorage A-6
7 Anchorage A-5
8 Anchorage A-4

ROAD CLASSIFICATION

Primary highway	Unimproved road
hard surface	4 wheel drive
Secondary highway	Trails
hard surface	
Light-duty road, hard or improved surface	

State Route

RECEIVED
JUL 3 1 2002
USGS WMD
HISTORICAL MAP ARCHIVES



FOR SALE BY U.S. GEOLOGICAL SURVEY, P.O. BOX 25286, DENVER, COLORADO 80225
A FOLDER DESCRIBING TOPOGRAPHIC MAPS AND SYMBOLS IS AVAILABLE ON REQUEST

ANCHORAGE B-5, AK
1994