


UNITED STATES
DEPARTMENT OF THE INTERIOR
GEOLOGICAL SURVEY

ANCHORAGE (B-7) QUADRANGLE
ALASKA
1:63 360 SERIES (TOPOGRAPHIC)



Mapped, edited, and published by the Geological Survey
Control by USCGS and USCE

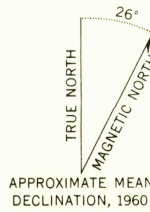
Topography from aerial photographs by photogrammetric
methods 1960. Aerial photographs taken 1950, 1953 and 1957
field annotated 1960. Map not field checked

Hydrography compiled from USCGS chart 8553 (1:194,154 scale, 1960)

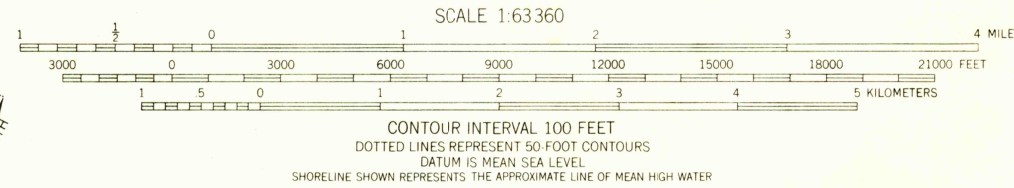
Universal Transverse Mercator projection
1927 North American datum
1000-meter Universal Transverse Mercator grid ticks,
zone 6, shown in blue

Land lines printed in gray represent unsurveyed and
unmarked locations predetermined by the Bureau of
Land Management. Folios S-13 and S-14, Seward Meridian
Dashed red land lines indicate approximate locations
of existing ground surveys

Swamps as portrayed, indicate only the wetter areas,
usually of low relief, as interpreted from aerial photographs



APPROXIMATE MEAN
DECLINATION, 1960



FOR SALE BY U.S. GEOLOGICAL SURVEY
FAIRBANKS, ALASKA DENVER 25, COLORADO WASHINGTON 25, D.C.
A FOLDER DESCRIBING TOPOGRAPHIC MAPS AND SYMBOLS IS AVAILABLE ON REQUEST



ROAD CLASSIFICATION
Medium duty ——— Light duty ———
Unimproved dirt ———
State Route ———

ANCHORAGE (B-7), ALASKA
N6115-W14915/15X22.5

1960

USGS
Historical File
Topographic Division

U.S.G.S.
LE COPY
TOPOGRAPHIC DIVISION
HISTORICAL

APR 11 1961
2570