

(TYONEK C-1)



U.S. DEPARTMENT OF THE INTERIOR  
U.S. GEOLOGICAL SURVEY


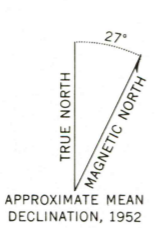
ANCHORAGE (B-8) QUADRANGLE  
ALASKA  
1:63 360 SERIES (TOPOGRAPHIC)

(ANCHORAGE C-7)



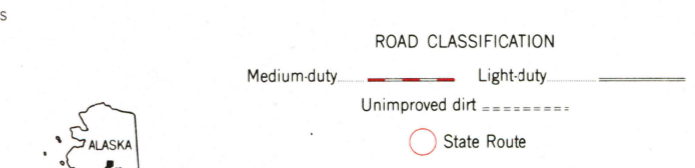
(TYONEK A-1)

Mapped, edited, and published by the Geological Survey  
Control by USGS, USC&GS and USCE  
Topography by photogrammetric methods from aerial photographs  
taken 1950, field annotated 1952. Map not field checked  
Selected hydrographic data compiled from USC&GS Charts  
8553 (1:194, 154 scale) (1952), and 8557 (1952)  
This information is not intended for navigational purposes  
Universal Transverse Mercator projection, 1927 North American datum  
10,000-foot grid based on Alaska coordinate system, zone 4  
1000-meter Universal Transverse Mercator grid ticks,  
zone 6, shown in blue  
Gray land lines represent unsurveyed and unmarked locations  
predetermined by the Bureau of Land Management  
Folio S-13, Seward Meridian  
Swamps, as portrayed, indicate only the wetter areas,  
usually of low relief, as interpreted from aerial photographs



CONTOUR INTERVAL 50 FEET  
DOTTED LINES REPRESENT 25-FOOT CONTOURS  
DATUM IS MEAN SEA LEVEL  
DEPTH CURVES IN FEET DATUM IS MEAN LOWER LOW WATER  
SHORELINE SHOWN REPRESENTS THE APPROXIMATE LINE OF MEAN HIGH WATER  
THE AVERAGE RANGE OF TIDE IS APPROXIMATELY 27 FEET

FOR SALE BY U.S. GEOLOGICAL SURVEY, P.O. BOX 25286, DENVER, COLORADO 80225  
A FOLDER DESCRIBING TOPOGRAPHIC MAPS AND SYMBOLS IS AVAILABLE ON REQUEST



ANCHORAGE (B-8), ALASKA  
N6115-W14937.5/15222.5  
1952  
MINOR REVISIONS 1965



RECEIVED  
OCT 31 2000  
USGS NWID  
HISTORICAL MAP ARCHIVES

